

+NOTICE!!

These documents have been scanned!

Do not place un-scanned documents beneath this notice!

Do not remove this notice from this file!

GPO Jacket No. 560-102
Print Order 61549
Rise Business Services, LLC
Job=AZ15 9/17/2019



Box Number= AZ15252



Claim Begin-End: AMC063296-AMC063481

1 Initial Receipt



AZ15252-4

AMC063137-AMC063803

Date Prepared: April 11, 1995

Lead A MC Number: A MC 63296

Ending A MC Number: A MC 63481

A MC 63296-63420

CASE CLAIM INDEX

<u>SERIAL NUMBER</u>	<u>CLOSURE DECISION DATE</u>	<u>SERIAL NUMBER</u>	<u>CLOSURE DECISION DATE</u>
A MC 63296-63339	9/4/92	A MC 63376	only in 8/22/83
A MC 63340		A MC 63377	deleted part
A MC 63341		A MC 63378	8-22-83
A MC 63342		A MC 63379	
A MC 63343		A MC 63380	
A MC 63344		A MC 63381	
A MC 63345		A MC 63382	
A MC 63346		A MC 63383	
A MC 63347		A MC 63384	
A MC 63348		A MC 63385	
A MC 63249		A MC 63386	
A MC 63350		A MC 63387	
A MC 63351		A MC 63388	
A MC 63352		A MC 63389	
A MC 63353		A MC 63390	
A MC 63354		A MC 63391	
A MC 63355		A MC 63392	
A MC 63356		A MC 63393	
A MC 63357		A MC 63394	
A MC 63358		A MC 63395	
A MC 63259		A MC 63396	
A MC 63360		A MC 63397	
A MC 63361		A MC 63398	
A MC 63362		A MC 63399-63402	9-4-92
A MC 63363		A MC 63403	
A MC 63364		A MC 63404	9-4-92
A MC 63365		A MC 63405	
A MC 63366		A MC 63406	9-4-92
A MC 63367		A MC 63407	
A MC 63368		A MC 63408	9-4-92
A MC 63269		A MC 63409	
A MC 63370		A MC 63410-63412	9-4-92
A MC 63371		A MC 63413	4-10-95
A MC 63372		A MC 63414	
A MC 63373		A MC 63415	
A MC 63374		A MC 63416-63419	9-4-92
A MC 63375		A MC 63420	

Date Prepared: April 11, 1995Lead A MC Number: A MC 63296Ending A MC Number: A MC 63481

A MC 62421-23481

CASE CLAIM INDEX

<u>SERIAL NUMBER</u>	<u>CLOSURE DECISION DATE</u>	<u>SERIAL NUMBER</u>	<u>CLOSURE DECISION DATE</u>
A MC 63421			
A MC 63422			
A MC 63423			
A MC 63424			
A MC 63425			
A MC 63426			
A MC 63427			
A MC 63428			
A MC 63429			
A MC 63430			
A MC 63431			
A MC 63432			
A MC 63433			
A MC 63434			
A MC 63435-63460	9-4-92		
A MC 63461			
A MC 63462-63476	9-4-92		
A MC 63477			
A MC 63478			
A MC 63479			
A MC 63480			
A MC 63481	9-4-92		

9-14
09-19-79

DATE

PARENT SERIAL NUMBER

ASSIGNMENT SERIAL NUMBER

Mining Claim Location Notices(186): Lee No. 1 et al SUBJECT
APPLICANT: REMITTER IF DIFFERENT THAN APPLICANT:

B.S. & K. Mining Co.
Abe M. Kalaf, President
Box 50325
Tucson, AZ 85073

Minerals Exploration Co.
1846 W. Grant Rd., Suite 105
Tucson, AZ 85705

Independ AME 63296 - 63481

PURPOSE	FUND SYMBOL	AMOUNT
FILING FEE EARNED	140850	930.00
ADVANCE FILING FEE AND/OR RENTAL	14X6800	

ACRES	COUNTY	OLD LEASE	NEW LEASE
NEW LEASE			

	FUND SYMBOL	COUNTY	AMOUNT
APPLY: FILING FEE	140850		

ASSIGNMENT: COMPLETE AREA RENTAL _____

PORTION OF AREA: ASSIGNED AREA _____

REFUND _____

RETAINED AREA RETAIN IN UNEARNED ACCOUNT _____

TOTAL _____

REMARKS _____

OF INTEREST BUT NOT OF SPECIFIC AREA:

BOND FILED

NO BOND FILED BY _____ DATE _____

DO NOT ACCEPT THIS COPY AS A RECEIPT

ACCOUNTING ADVICE COPY

UNITED STATES
DEPARTMENT OF THE INTERIOR
BUREAU OF LAND MANAGEMENT

No. 958438

Form 1370-20
(November 1967)

09-19-79 _____ DATE

_____ PARENT SERIAL NUMBER

_____ ASSIGNMENT SERIAL NUMBER

Mining Claim Location Notices (186): Lee No. 1 et al SUBJECT
APPLICANT: _____ REMITTER IF DIFFERENT THAN APPLICANT: _____

B.S. & K. Mining Co.
Abe M. Kalaf, President
Box 50325
Tucson, AZ 85073

Minerals Exploration Co.
1846 W. Grant Rd., Suite 105
Tucson, AZ 85705

Sub 1 1408 63246 = 63251

PURPOSE	FUND SYMBOL	AMOUNT
FILING FEE EARNED	140850	930.00
ADVANCE FILING FEE AND/OR RENTAL	14X6800	

ACRES	COUNTY	EFFECTIVE DATE	OLD LEASE	NEW LEASE
NEW LEASE				

	FUND SYMBOL	COUNTY	AMOUNT
APPLY: FILING FEE	140850		
RENTAL			

ASSIGNMENT: COMPLETE AREA

PORTION OF AREA: ASSIGNED AREA

RETAINED AREA

OF INTEREST BUT NOT OF SPECIFIC AREA:

BOND FILED

NO BOND FILED

REFUND _____

RETAIN IN UNEARNED ACCOUNT _____

TOTAL _____

REMARKS _____

BY _____ DATE _____

DO NOT ACCEPT THIS COPY AS A RECEIPT

CASE FOLDER COPY

NOTICE!!

These documents have been scanned!

Do not place un-scanned documents beneath this notice!

Do not remove this notice from this file!

GPO Jacket No. 560-102
Print Order 61549
Rise Business Services, LLC
Job=AZ15 9/17/2019



Box Number= AZ15252



Claim Begin-End: AMC063296-AMC063481

2 Correspondence



AZ15252-4 AMC063137-AMC063803

**NO
DOCUMENTS
FOUND**

NO DOCUMENTS FOUND
NO DOCUMENTS FOUND

NOTICE!!

These documents have been scanned!

Do not place un-scanned documents beneath this notice!

Do not remove this notice from this file!

GPO Jacket No. 560-102
Print Order 61549
Rise Business Services, LLC
Job=AZ15 9/17/2019



Box Number= AZ15252



Claim Begin-End: AMC063296-AMC063481

3 Transfers



AZ15252-4

AMC063137-AMC063803

**NO
DOCUMENTS
FOUND**

NO DOCUMENTS FOUND
NO DOCUMENTS FOUND

NOTICE!!

These documents have been scanned!

Do not place un-scanned documents beneath this notice!

Do not remove this notice from this file!

GPO Jacket No. 560-102
Print Order 61549
Rise Business Services, LLC
Job=AZ15 9/17/2019



Box Number= AZ15252



Claim Begin-End: AMC063296-AMC063481

4 Annual Filings



AZ15252-4

AMC063137-AMC063803

**NO
DOCUMENTS
FOUND**

NO DOCUMENTS FOUND
NO DOCUMENTS FOUND

NOTICE!!

These documents have been scanned!

Do not place un-scanned documents beneath this notice!

Do not remove this notice from this file!

GPO Jacket No. 560-102
Print Order 61549
Rise Business Services, LLC
Job=AZ15 9/17/2019



Box Number= AZ15252



Claim Begin-End: AMC063296-AMC063481

5 Miscellaneous



AZ15252-4

AMC063137-AMC063803

**NO
DOCUMENTS
FOUND**

NO DOCUMENTS FOUND
NO DOCUMENTS FOUND

NOTICE!!

These documents have been scanned!

Do not place un-scanned documents beneath this notice!

Do not remove this notice from this file!

GPO Jacket No. 560-102
Print Order 61549
Rise Business Services, LLC
Job=AZ15 9/17/2019



Box Number= AZ15252



Claim Begin-End: AMC063296-AMC063481

6 Location Notices-Amendments and Supporting Documents



AZ15252-4 AMC063137-AMC063803

32

587.466

NOTICE OF LOCATION

NOTICE IS HEREBY GIVEN THAT the LEE No. 1 Mining Claim was located by B. S. K. MINING COMPANY on this First day of April, 1953, for mining purposes. Said claim is 1500 feet in length and the vein or deposit of mineral-bearing rock in place and 300 feet in width on each side of the center of said vein or deposit, from end to end of said claim. The general course of this claim is North - South

and is situated in the Silver Bell Mining District PIMA County, Arizona, about 1/4 mile east of the Atlas mine; the 1/4 post of the mutual side line of sections 32 and 33, T11S, R9E, S4SRB4N, lies approximately 80 feet NE of this discovery monument. It is bounded on the west by the patented WEAR claim (M.S. 1205A), on the south by the UPHILL (M.S. 1208), and on the northeast by the CROWN (M.S. 4329).

(With reference to above lines the distance and direction the claim is from some permanent and natural object, such as a mountain, peak, stream, etc.)

This claim runs from the discovery monument, or stake on which the notice is posted, 500 feet in a southerly direction to the south center end monument, or stake, and 1000 feet in a northerly direction from the aforesaid monument, or stake, to the north center end monument or stake, and is also marked by two corner monuments, or stakes, at each end of said claim, one on each side of and 300 feet from the center end monuments, or stakes, making the claim in the form of a parallelogram.

B. S. and K. MINING COMPANY by Seton S. Williams Agent Seton S. Williams Locator.

17855

Fee 1.00

INDEXED	COMPARED TO	CORNER	BLANKET
<i>[Signature]</i>	<i>[Signature]</i>	<i>[Signature]</i>	<i>[Signature]</i>

State of Arizona } ss.
County of Pima }

I hereby certify that the within instrument was filed for record at record

of Seton S. Williams

1953 APR 9 AM 2:40 P
A. D. 19

DOCKET

Book 587

Page 466

Witness my hand and Official Seal and year above written.

ANNA SULLIVANT, County Recorder

RECEIVED
B.L.M. AZ STATE OFFICE
PHOENIX, ARIZONA
SEP 14 2 01 PM '79

BOOK 587 - 468

17888

NOTICE OF LOCATION

NOTICE IS HEREBY GIVEN That the LEE No. 3 Mining
 Claim was located by B. S. & K. MINING COMPANY
 on this 8th day of April, 19 53, for mining purposes. Said claim
 is 1500 feet in length along the vein or deposit of mineral-bearing rock in place and 300 feet in width on each side
 of the center of said vein or deposit, from end to end of said claim. The general course of this claim is
North - South
 and is situated in the Silver Bell Mining District
PIMA County, Arizona, about in the W 1/2 of Section 33
T11S, R8E, G4SR34E, It is bounded on the S. by HURTIS (M.S. 1208),
 on the E. by NORTHERN STAR (H.S. 2794), on the NE. by CROWN (M.S. 4329),
 and on the W. by UPHILL (M.S. 1208) and LEE No. 1

(Write on above lines the distance and direction the claim is from some permanent and natural object, such as a mountain, peak, stream, etc.)

This claim runs from the discovery monument, or stake on which the notice is posted, 235
 feet in a southerly direction to the south center
 end monument, or stake, and 1265 feet in a northerly direction from
 the aforesaid monument, or stake, to the north center end monument
 or stake, and is also marked by two corner monuments, or stakes, at each end of said claim, one on each side of and
 300 feet from the center end monuments, or stakes, making the claim in the form of a parallelogram.

B. S. and K. MINING COMPANY

By John S. Williams Agent

John S. Williams Locator.

17888

COPIES OF THIS

INDEXED	COPIES TO	PLATES
		10

State of Arizona }
County of Pima }

I hereby certify that the within in
strument was filed for record at request
of John S. Williams

1953 APR 9 PM 2:41
A. D. 19

Book 587 DOCKET
Page 468

Witness my hand and Official Seal
day and year above written.

Anna Sulzinger County Recorder

RECEIVED
 BLM AZ STATE OFFICE
 PHOENIX, ARIZONA
 SEP 14 2 01 PM '79

MAP FILED IN

63236

17889
NOTICE OF LOCATION ROOM 587 PAGE 459

NOTICE IS HEREBY GIVEN That the LEE No. 4 Mining
Claim was located by B. S. and K. MINING COMPANY
on this 8th day of April, 1953, for mining purposes. Said claim
is 1500 feet in length along the vein or deposit of mineral-bearing rock in place and 300 feet in width on each side
of the center of said vein or deposit, from end to end of said claim. The general course of this claim is
Northwest - southeast
and is situated in the Silver Bell Mining District
PIMA County, Arizona, about in the SE 1/4 of Section 32,
T11S, R8E, G4SR30M. It is bounded on the east by the patented JUNE No. 26
(N.S. 4330), and on the north by LEE No. 2, and on the south by MAY No. 6.

(Write on above lines the distance and direction the claim is from some permanent and natural object, such as
a mountain, peak, stream, etc.)

This claim runs from the discovery monument, or stake on which the notice is posted, 100
feet in a northwest direction to the north center
end monument, or stake, and 1400 feet in a southeast direction from
the aforesaid monument, or stake, to the south center end monument
or stake, and is also marked by two corner monuments, or stakes, at each end of said claim, one on each side of and
300 feet from the center end monuments, or stakes, making the claim in the form of a parallelogram.

B. S. and K. MINING COMPANY
By Seton S. Williams Agent
Seton S. Williams Locator.

68882
FACSIMILE
100

INDEXED	COPYES	COPIES	PLACES
<u>1</u>	<u>1</u>	<u>1</u>	<u>1</u>

State of Arizona } ss.
County of Pima }

I hereby certify that the within in-
strument was filed for record at request
of Seton S. Williams

1953 APR 9 PM 2:24 '53

Book 587 Page 469

Witness my hand and official seal
at Phoenix, Arizona, this 9th day of April, 1953.
ANNA S. WILLIAMS County Recorder
[Signature] Deput.

RECEIVED
B.L.M. AZ STATE OFFICE
SEP 14 2 01 PM '79
PHOENIX, ARIZONA

MAP FILED IN 63298

32

AMC 33239

557-470

1953

NOTICE OF LOCATION

NOTICE IS HEREBY GIVEN That the LEE No. 5 Mining Claim was located by B. S. and K. MINING COMPANY on this 8th day of April, 19 53, for mining purposes. Said claim is 1500 feet in length along the vein or deposit of mineral-bearing rock in place and 300 feet in width on each side of the center of said vein or deposit, from end to end of said claim. The general course of this claim is Northwest - southeast and is situated in the Silver Bell Mining District PIMA County, Arizona, about in the SE 1/4 of Section 32 T11S, R8E, G4SRBAM. It is bounded on the N. by LEE No. 2, on the E. by LEE No. 4, and on the S. by MAY No. 7

(Write on above lines the distance and direction the claim is from some permanent and natural object, such as a mountain, peak, stream, etc.)

This claim runs from the discovery monument, or stake on which the notice is posted, 80 feet in a Northwest direction to the North center end monument, or stake, and 1420 feet in a southeast direction from the aforesaid monument, or stake, to the South center end monument or stake, and is also marked by two corner monuments, or stakes, at each end of said claim, one on each side of and 300 feet from the center end monuments, or stakes, making the claim in the form of a parallelogram.

B. S. and K. MINING COMPANY
By Seton S. Williams Agent
Seton S. Williams
Locator.

175501

001

SEARCHED	INDEXED
SERIALIZED	FILED

I hereby certify that this notice is true and correct.
State of Arizona
County of Pima

Seton S. Williams

1953 APR 9 PM 2:41
Book 557
Page 470

Witness my hand and official seal this 9th day of April 1953.
ANNA

RECEIVED
BLM STATE OFFICE
SEP 14 2 01 PM '79
PHOENIX, ARIZONA

MAP FILED IN 33239

615-28

NOTICE OF LOCATION

NOTICE IS HEREBY GIVEN THAT the LEE No. 6 Mining Claim was located by B. S. & K. MINING COMPANY on this 13th day of May 1953, for mining purposes. Said claim is 1500 feet in length along the vein or deposit of mineral-bearing rock in place and 300 feet in width on each side of the center of said vein or deposit, from end to end of said claim. The general course of this claim is North - South

and is situated in the Silver Bell Mining District PIMA County, Arizona, about in the NE quarter of Section 5, T. 12 S., R. 8 E., G&SRB&M, about one mile south of the old Atlas smelter. It is bounded on the east by the MAY No. 7, and on the north by the LEE No. 7 lode mining claims.

(Write on above lines the distance and direction the claim is from some permanent and natural object, such as a mountain, peak, stream, etc.)

This claim runs from the discovery monument, or stake on which the notice is posted, 145 feet in a northerly direction to the north center end monument, or stake, and 1355 feet in a southerly direction from the aforesaid monument, or stake, to the South center end monument or stake, and is also marked by two corner monuments, or stakes, at each end of said claim, one on each side of and 300 feet from the center end monuments, or stakes, making the claim in the form of a parallelogram.

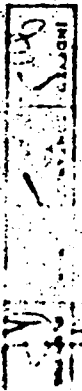
B. S. & K. MINING COMPANY
By Seton S. Williams
Seton S. Williams
Locator.

Witness my hand and seal this 13th day of May 1953 at Silver Bell, Arizona
James G. Williams

1453 JUL 23 11 1:52
Book 615 DOCKET
Page 28

Witness my hand and seal this 13th day of May 1953 at Silver Bell, Arizona
Seton S. Williams

State of Arizona
County of Pima
I hereby certify that the foregoing is a true and correct copy of the original as filed in my office.
James G. Williams



100
SEP 14 2 01 PM '79
PHOENIX, ARIZONA

MAP FILED IN 63296

NOTICE OF LOCATION

NOTICE IS HEREBY GIVEN That the LEE No. 7 Mining Claim was located by B. S. & K. MINING COMPANY on this 13th day of May 19 53 for mining purposes. Said claim is 1500 feet in length along the vein or deposit of mineral-bearing rock in place and 300 feet in width on each side of the center of said vein or deposit, from end to end of said claim. The general course of this claim is

North - south

and is situated in the Silver Bell Mining District PIMA County, Arizona, about in the SE quarter of Section 32, T. 11 S., R. 8 E., G+SRBAM, & is bounded on the east by LEE No. 5, and on the south by LEE No. 6.

(Write on above lines the distance and direction the claim is from some permanent and natural object, such as a mountain, peak, stream, etc.)

This claim runs from the discovery monument, or stake on which the notice is posted, 25 feet in a southerly direction to the south center end monument, or stake, and 1475 feet in a northerly direction from the aforesaid monument, or stake, to the north center end monument or stake, and is also marked by two corner monuments, or stakes, at each end of said claim, one on each side of and 200 feet from the center end monuments, or stakes, making the claim in the form of a parallelogram.

By John S. Hill Locator
John S. Hill

Witness my hand and Official Seal
ANNA SULLIVAN, County Recorder
Pima
Daphne

Book 615 DOCKET
Page 27
A. D. 19 53

I hereby certify that the within instrument was filed for record at request of John S. Hill

RECORDED & INDEXED
SEP 14 2 01 PM '79
PHEONIX, ARIZONA

RECEIVED
B.L.M. AZ STATE OFFICE

MAP FILED IN

63301

32

STATE OF ARIZONA)
COUNTY OF PIMA)

Witness my hand and Official Seal

I hereby certify that the within instrument was filed for record in Pima County, State of Arizona

ANNA SULLINGER,
County Recorder

No. 311 - W 935 ind 541

R. 935-6 JUN 17 1955 28

Date: _____
Request of: *Ellen M. Kozzy*

Indexed	Paged	Blotted
		12

AMENDED
NOTICE OF LOCATION

NOTICE IS HEREBY GIVEN That the LEE NO. 8 Mining Claim was located by B. S. & K. MINEING CO. INC. on this 10th day of January, 1956, for mining purposes. Said claim is 1500 feet in length along the vein or deposit of mineral-bearing rock in place and 300 feet in width on each side of the center of said vein or deposit, from end to end of said claim. The general course of this claim is north to south and is situated in the Silver Bell Mining District, Pima County, Arizona, about 3600 feet, S 40° W from the NE Corner Sec. 32, T 11 S, R. 8 E to the location monument.

(Write on above lines the distance and direction the claim is from some permanent and natural object, such as a mountain, peak, stream, etc.)

This claim runs from the discovery monument, or stake on which the notice is posted, 600 feet in a northwesterly direction to the north center end monument, or stake, and 900 feet in a southerly direction from the aforesaid monument, or stake, to the south center end monument or stake, and is also marked by two corner monuments, or stakes, at each end of said claim, one on each side of and 30 feet from the center end monuments, or stakes, making the claim in the form of a parallelogram.

B. S. & K. Mining Co.
Ellen M. Kozzy

Locator

Witness

Locator

This claim runs from the south center end monument west 300 feet to the southwest corner monument; then north 1500 feet to the northwest corner monument; then east 300 feet to the northcenter end monument; then south 1500 feet to the southeast corner monument; then west 300 feet to the south center end monument and point of beginning. The Lee No. 8 overlaps the Chicago M.S. and the Scotch Jew M.S. on its north end; it overlaps the Scotch Jew M.S., Scotch Jew and Lee No. 5 on its east side line; it overlaps the Lee No. 5 and the Lee No. 7 on its south end line;

This is an amended location of the "LEE NO. 8" Lode Mining Claim located April 11 1955 and of record in the office of the Recorder, Pima County, Arizona in Docket 832, page 169.

RECEIVED
STATE DEPT
ARIZONA
JUN 17 1955
PH 719

AMC

13302

MAP FILED IN 33806

STATE OF ARIZONA
COUNTY OF PIMA

I hereby certify that the within instrument was filed for record in Pima County, State of Arizona

No. 1 BOOK 832 PAGE 169
832
Book 832 Page 169

Witness my hand and Official Seal.

ANNA SULLINGER,

Indexed	Filed	Admitted	County Recorder
(initials)			(initials)

Date: April 10 1955
Required of A. M. Rugg, Jr.
100

made 5202 C. 16 10

Notice of Mining Location

LODE CLAIM

TO ALL WHOM IT MAY CONCERN:

This Mining Claim, the name of which is the LEE # 8 Mining Claim, situate on lands belonging to the United States of America, and in which there are valuable mineral deposits, was entered upon and located for the purpose of exploration and purchase by B. S. & K. MINING COMPANY by A. M. Rugg, Jr., Agent, a citizen of the United States

the undersigned, on the 4th day of April, 1955.

The length of this claim is 1500 feet, and 1 claim 250 feet, in a northeasterly direction and 1250 feet in a southwesterly direction from the center of the discovery shaft, at which this notice is posted, lengthwise of the claim, together with 300 feet in width of the surface grounds, on each side of the center of said claim. The general course of the lode deposit and premises is from the northeast to the southwest.

The claim is situated and located in the Silverbell Mining District in Pima County, in the State of Arizona, about 1200 feet in a westerly direction from B. S. & K. MINING Co.

The north side line of this claim coincides with the south side line of patented M.S. claims CALIDONIA, CHICAGO AND SCOTCH JEW, survey 1205B. The NE corner of this claim is the same as corner No. 5 of the patented SCOTCH JEW claim.

The surface boundaries of the claim are marked upon the ground as follows: Beginning at rock monument

at a point in a northeasterly direction 250 feet from the discovery shaft (at which this notice is posted), being in the center of the east end line of said claim; thence north 300 feet to a rock monument, being the northeast corner of said claim; thence S 73 W 1500 feet to a rock monument, being at the northwest corner of said claim; thence south 300 feet to a rock monument at the center of the west end of said claim; thence south 300 feet to a rock monument being at the southwest corner of said claim; thence N 73 E 1500 feet to a rock monument at the southeast corner of said claim; thence 3 north 300 feet to the place of beginning.

Dated and posted on the grounds this 4th day of April, 1955.

B. S. & K. MINING COMPANY
A. M. Rugg, Jr.
by A. M. Rugg, Jr. Agent

RECEIVED
B.L.M. AZ STATE OFFICE
SEP 14 2 01 PM '79
PHOENIX, ARIZONA

AMC

63807

MAP FILED IN 63236

STATE OF ARIZONA
COUNTY OF PIMA

Witness my hand and Official Seal

Intervenor	Protest	Objected
CP		X

mail (6)

I hereby certify that the within
notarially and lawfully performed
in Pima County, State of Arizona

ANNA SULLINGER,
County Recorder

By *Deuts Stephens*
Deputy

N 76 BOOK 832 PAGE 171
832 PAGE 171
Date: 1955 APR 21 PM 1:11
A. M. Rugg, Jr.
100

Notice of Mining Location

LODE CLAIM

TO ALL WHOM IT MAY CONCERN:

This Mining Claim, the name of which is the LEE # 10
Mining Claim, situate on lands belonging to the United States of America, and in which there
are valuable mineral deposits, was entered upon and located for the purpose of exploration

and purchase by B. S. & K. MINING COMPANY by A. M. Rugg, Jr., Agent,
a citizen of the United States

(Locator must insert either "a citizen of the United States" or "who has declared his intention of becoming a citizen of the United States")

the undersigned, on the 4th day of April 1955

The length of the claim is 1500 feet,

and I claim 30 feet,

in a northwesterly direction and 1470

feet in a southeasterly direction from
the center of the discovery shaft, at which this notice is posted, lengthwise of the claim, to-

gether with 300 feet in width of the surface grounds, on each side of
the center of said claim. The general course of the lode deposit and premises is from the

northwest to the southeast

The claim is situated and located in the Silverbell Mining District, in
Pima County, in the State of Arizona, about 1800 feet

in a southwesterly direction from B. S. & K. MINING Co. mill,

The east side line of this claim coincides with the West side line of LEE # 7,
the north ~~side~~ end line coincides with the south side line of the LEE # 9, the

West side line coincides with the east side line of the LEE # 11, and the South
end line coincides with the north end line of LEE # 12.

The surface boundaries of the claim are marked upon the ground as follows: Beginning
at a rock monument

at a point in a northwesterly direction 30 feet from

the discovery shaft (at which this notice is posted), being in the center of the north

end line of said claim; thence S 73 W 300 feet to a rock

monument, being the northwest corner of said claim; thence

S 18 E 1500 feet to a rock monument, being at the

southwest corner of said claim; thence N 73 E 300 feet

to a rock monument at the center of the South end of said claim;

thence N 73 E 300 feet to a rock monument being at the

Southeast corner of said claim; thence E 18 W 1500 feet

to a rock monument at the northeast corner of said claim;

thence S 73 W 300 feet to the place of beginning.

Dated and posted on the grounds this 4th day of April 1955

B. S. & K. MINING COMPANY

A. M. Rugg, Jr.

Agent

RECEIVED
B.L.M. AZ STATE OFFICE
SEP 14 2 01 PM '79
PHOENIX ARIZONA

A.M.C.

63303

MAP FILED IN

63303

832-172

STATE OF ARIZONA
COUNTY OF PIMA

Witness my hand and Official Seal

I hereby certify that the within
document was filed for record
in Pima County, State of Arizona

ANNA SULLINGFEL

County Recorder

By *Brent Stephens*
Deputy

No. 77

Book 832

Page 172

Date: APR 21 PM 1:11

Request of *A. M. Rugg Jr.*

Fee: 1.00

Indexed	Paged	Noted
<i>(initials)</i>		<i>(initials)</i>

mail 6

Notice of Mining Location

LODE CLAIM

TO ALL WHOM IT MAY CONCERN:

This Mining Claim, the name of which is the LEE # 11
Mining Claim, situate on lands belonging to the United States of America, and in which there
are valuable mineral deposits, was entered upon and located for the purpose of exploration

and purchase by B. S. & K. MINING COMPANY by A. M. RUGG, JR., Agent
a citizen of the United States

(Locator must insert either "a citizen of the United States" or "who has declared his intention of becoming a citizen of the United States")

the undersigned, on the 4th day of April, 1955

The length of this claim is 1500 feet,

and I claim 300 feet,

in a northwesterly direction and 1200

feet in a southeasterly direction from

the center of the discovery shaft, at which this notice is posted, lengthwise of the claim, to-

gether with 300 feet in width of the surface grounds, on each side of

the center of said claim. The general course of the lode deposit and premises is from the

northwest to the southeast

The claim is situated and located in the Silverbell Mining District, in

Pima County, in the State of Arizona, about 2000 feet

in a southwesterly direction from B. S. & K. MINING CO. mill.

The east side line of this claim coincides with the west side line of LEE # 10,
the north end line with the south side line of LEE # 9, the south end line

coincides with the north end line of LEE # 13.

The surface boundaries of the claim are marked upon the ground as follows: Beginning

at rock monument

at a point in a northwesterly direction 300 feet from

the discovery shaft (at which this notice is posted), being in the center of the north

end line of said claim; thence S 73 W 300 feet to a rock

monument, being the northwest corner of said claim; thence

S 18 E 1500 feet to a rock monument, being at the

southwest corner of said claim; thence N 73 E 300 feet

to a rock monument at the center of the south end of said claim;

thence N 73 E 300 feet to a rock monument being at the

southeast corner of said claim; thence N 18 W 1500 feet

to a rock monument at the northeast corner of said claim;

thence S 73 W 300 feet to the place of beginning.

Dated and posted on the grounds this 4th day of April, 1955

B. S. & K. MINING COMPANY

By *A. M. Rugg Jr.*

By A. M. RUGG, JR., Agent

RECEIVED
B.L.M. AZ STATE OFFICE
SEP 1 2 01 PM '79
PIMA COUNTY ARIZONA

A.M.C.

MAP FILED IN 83236

STATE OF ARIZONA
COUNTY OF PIMA

I hereby certify that the within
instrument was filed for record
in Pima County, State of Arizona

No. 218 BOOK 832 PAGE 173
832 Page 173
MAY 21 11:11

Witness my hand and Official Seal.

ANNA SULLIVAN, FR.

Date:
Record of

County Recorder

Indexed	Filed	Noted
<i>gm</i>		<i>AD</i>

By *Berte Stephens*
Deputy

A. M. Rugg Jr.
Fee: 100

mail *(6)*

Notice of Mining Location

LODE CLAIM

TO ALL WHOM IT MAY CONCERN:

This Mining Claim, the name of which is the LEE # 12
Mining Claim, situate on lands belonging to the United States of America, and in which there
are valuable mineral deposits, was entered upon and located for the purpose of exploration
and purchase by B. S. & K. MINING COMPANY by A. M. Rugg, Jr., Agent
a citizen of the United States

(Locator must insert either "a citizen of the United States" or "who has declared his intention of becoming a citizen of the United States")

the undersigned, on the 4th day of April, 1955

The length of this claim is 1500 feet,
and I claim 100 feet,
in a northwesterly direction and 1400
feet in a southeasterly direction from
the center of the discovery shaft, at which this notice is posted, lengthwise of the claim, to-
gether with 300 feet in width of the surface grounds, on each side of
the center of said claim. The general course of the lode deposit and premises is from the
northwest to the southeast.

The claim is situated and located in the Silverbell Mining District, in
Pima County, in the State of Arizona, about 2500 feet
in a Southwesterly direction from B. S. & K. MINING CO. mill.
The north end line of this claim coincides with the south end line of LEE # 10,
the west side line coincides with the east side line of LEE # 13.

The surface boundaries of the claim are marked upon the ground as follows: Beginning
at a rock monument

at a point in a northwesterly direction 100 feet from
the discovery shaft (at which this notice is posted), being in the center of the north
end line of said claim; thence S 73 W 300 feet to a rock
monument, being the northwest corner of said claim; thence
S 18 E 1500 feet to a rock monument, being at the
southwest corner of said claim; thence N 73 E 300 feet
to a rock monument at the center of the south end of said claim;
thence N 73 E 300 feet to a rock monument being at the
southeast corner of said claim; thence N 18 W 1500 feet
to a rock monument at the northeast corner of said claim;
thence S 73 W 300 feet to the place of beginning.

Dated and posted on the grounds this 4th day of April, 1955

B. S. & K. MINING COMPANY

A. M. Rugg, Jr.
Agent

AMC

63305

PHOENIX, ARIZONA

SEP 14 2 02 PM '13

MAP FILED IN 63305

STATE OF ARIZONA
COUNTY OF PIMA

Witness my hand and official Seal

Indexed	Filed	Recorded
Am		

I hereby certify that the within instrument was filed for record in Pima County, State of Arizona

ANNA SULLINGER
County Recorder

By *Bente Stephens*
Deputy

No. 2-9
Book 832 Page 174
Date: 1955 APR 21 PM 1:11
Request of *A.M. Rugg Jr.*

mail 6

Notice of Mining Location

LODE CLAIM

TO ALL WHOM IT MAY CONCERN:

This Mining Claim, the name of which is the LEE # 13 Mining Claim, situate on lands belonging to the United States of America, and in which there are valuable mineral deposits, was entered upon and located for the purpose of exploration and purchase by B. S. & K. MINING COMPANY by A. M. RUGG, Jr., Agent,

a citizen of the United States

(Locator must insert either "a citizen of the United States" or "who has declared his intention of becoming a citizen of the United States")

the undersigned, on the 4th day of April, 1955

The length of this claim is 1500

and 1 claim 100

in a northwesterly direction and 1400

feet in a southeasterly direction from the center of the discovery shaft, at which this notice is posted, lengthwise of the claim, together with 300 feet in width of the surface grounds, on each side of the center of said claim. The general course of the lode deposit and premises is from the

northwest to the southeast

The claim is situated and located in the Silverbell Mining District, in Pima County, in the State of Arizona, about 3000 feet

in a southwesterly direction from B. S. & K. MINING CO. mill. The east rille line of this claim coincides with the west side line of LEE # 12, the north end line coincides with the south end line of LEE # 11.

The surface boundaries of the claim are marked upon the ground as follows: Beginning at a rock monument

at a point in a northwesterly direction 100 feet from the discovery shaft (at which this notice is posted), being in the center of the north

end line of said claim; thence S 73 W 300 feet to a rock monument

being the northwest corner of said claim; thence S 18 E 1500 feet to a rock monument

being at the southwest corner of said claim; thence N 73 E 300 feet

to a rock monument at the center of the south end of said claim;

thence N 73 E 0 feet to a rock monument being at the

southeast corner of said claim; thence N 18 W 1500 feet

to a rock monument at the northeast corner of said claim;

thence S 73 W 300 feet to the place of beginning.

Dated and posted on the grounds this 4th day of April, 1955.

B. S. & K. MINING COMPANY

A.M. Rugg, Jr.

RECEIVED
BILMAGAZ STATE OFFICE
RECEIVED OFFICE
SEP 14 2 02 PM '79
PHOENIX ARIZONA

A MC

03306

MAP FILED IN

SWN 335 125-12

STATE OF ARIZONA)
COUNTY OF PIMA)

I hereby certify that the within instrument was filed for record in Pima County, State of Arizona

No. 3120

RECORD OR INSTRUMENT

Book 935 Page 542

Date: 1956 JUN 17 PM 3:26

Request of:

Allen M. Rugg

ANNA SULLINGER,
County Recorder

By Norma J. Merrill
Deputy

Fee: 10

Indexed	Filed	Entered
✓		15

NOTICE OF LOCATION

NOTICE IS HEREBY GIVEN That the LEE NO. 14 Mining Claim was located by B. S. & K. Mining Company on this 10th day of January, 1956, for mining purposes. Said claim is 1500 feet in length along the vein or deposit of mineral-bearing rock in place and 300 feet in width on each side of the center of said vein or deposit, from end to end of said claim. The general course of this claim is northwesterly and southeasterly and is situated in the Silver Bell Mining District Pima County, Arizona, about 2700 feet, S 70° W from the NE Corner Sec. 32, T 11 S, R 8 E to the location monument.

(Write on above lines the distance and direction the claim is from some permanent and natural object, such as a mountain, peak, stream, etc.)

This claim runs from the discovery monument, or stake on which the notice is posted, 300 feet in a northwesterly direction to the west center end monument, or stake, and 1200 feet in a southeasterly direction from the aforesaid monument, or stake, to the east center end monument or stake, and is also marked by two corner monuments, or stakes, at each end of said claim, one on each side of and 390 feet from the center end monuments, or stakes, making the claim in the form of a parallelogram.

B. S. & K. Mining Company

Allen M. Rugg, Jr.
by Allen M. Rugg, Jr., Agent

Witness

Locator.

This claim runs from the east center end monument south about 390 feet to the southeast corner monument; then about N 51° W, 1500 feet to the southwest corner monument; then north about 390 feet to the west center end monument; then north about 390 feet to the northwest corner monument; then about S 51° E, 1500 feet to the northeast corner monument; then south about 390 feet to the east center end monument and point of beginning. The Lee No. 14 overlaps the Buck Bush, Big Wash and Atlas Elizabeth on its north side line; it overlaps the Atlas Elizabeth, Atlas M.S., Scotch Jew and the Caledonia on its east end line; it overlaps the Caledonia, Scotch Jew, Atlas M.S., and Scotch Jew M.S. on its south side line. The north side line of the Lee No. 14 also bounds the south end line of the Dove.

RECEIVED
B.L.M. AZ STATE OFFICE
SEP 14 2 02 PM '79
PHOENIX, ARIZONA
MAP FILED IN 63296

AMC 63337

BOOK 1083 PAGE 484

A MC

63308

NOTICE OF LOCATION

NOTICE IS HEREBY GIVEN That the LEE NO. 19 Mining
 Claim was located by B. S. & K. MINING COMPANY
 on this 20th day of November, 1956, for mining purposes. Said claim
 is 1500 feet in length along the vein or deposit of mineral-bearing rock in place and 300 feet in width on each side
 of the center of said vein or deposit, from end to end of said claim. The general course of this claim is
east and west
 and is situated in the Silver Bell Mining District
Pima County, Arizona, about 1800 ft. northeast of the
southwest corner Sec. 32, T 11 S., R 8 E to the location monument
of this claim.

(Write on above lines the distance and direction the claim is from some permanent and natural object, such as
 a mountain, peak, stream, etc.)

This claim runs from the discovery monument, or stake on which the notice is posted, 200
 feet in a WEST direction to the WEST center
 end monument, or stake, and 1300 feet in a EAST direction from
 the aforesaid monument, or stake, to the EAST center end monument
 or stake, and is also marked by two corner monuments, or stakes, at each end of said claim, one on each side of and
 300 feet from the center end monuments, or stakes, making the claim in the form of a parallelogram.

B. S. & K. MINING COMPANY
Allen K. Rice
 Locater.

Allen K. Rice, Jr.
 Witness



5999

SEP 19 2 02 PM '79
 PHOENIX, ARIZONA

State of Arizona
 County of Pima
 I hereby certify that the above is a true and correct copy of the original
B. S. & K. Mining Co.
 Filed for Record
 11:24 AM
 1956
 484
 Pima County Recorder
Thomas J. Blawie
 County Recorder

1st National Bank Bldg. Phoenix

MAP FILED IN

63236

RECEIVED
 CLERK OF STATE OFFICE

NOTICE OF LOCATION

NOTICE IS HEREBY GIVEN That the LEE NO. 16

Claim was located by S. S. & K. MINING COMPANY Mining

on this 6th day of December, 1956, for mining purposes. Said claim

is 1500 feet in length along the vein or deposit of mineral-bearing rock in place and 300 feet in width on each side of the center of said vein or deposit, from end to end of said claim. The general course of this claim is north and south

and is situated in the Silver Bell Mining District

Pima County, Arizona, about 1000 ft. south of the northeast corner Sec. 32, T 11 S, R 8 E to the location monument of this claim.

(Write on above lines the distance and direction the claim is from some permanent and natural object, such as a mountain, peak, stream, etc.)

This claim runs from the discovery monument, or stake on which the notice is posted, 600

feet in a southerly direction to the south center

end monument, or stake, and 700 feet in a northerly direction from

the aforesaid monument, or stake, to the north center end monument

or stake, and is also marked by two corner monuments, or stakes, of each end of said claim, one on each side of and

300 feet from the center end monuments, or stakes, making the claim in the form of a parallelogram

S. S. & K. MINING COMPANY

Allen M. Rugg, Jr.

Allen M. Rugg, Jr., Agent

Witness

Location

The south end line of Lee No. 16 coincides with the north end line of Lee No. 1.

Handwritten notes and signatures, including 'Allen M. Rugg, Jr.' and 'S. S. & K. Mining Co.'.

RECEIVED B.L.M. AZ STATE OFFICE SEP 14 2 02 PM '79 PHOENIX, ARIZONA

MAP FILED IN 63236

NOTICE OF LOCATION RECEIVED

NOTICE IS HEREBY GIVEN That the LEE NO. 17 AZ STATE OFFICE Mining

Claim was located by B. S. & L. MINING COMPANY 2 02 PM 179

on this 6th day of December 18 88 for mining purposes. Said claim

is 1500 feet in length along the vein or deposit of mineral-bearing rock in place and 500 feet in width on each side

of the center of said vein or deposit, from end to end of said claim. The general course of this claim is north and south

and is situated in the Silver Bell Mining District

Pima County, Arizona, about 1400 feet, S 10° E from

the northeast corner Sec. 32, T 11 S, R 8 E to the location

monument of this claim

(Write on above lines the distance and direction the claim is from some permanent and natural object, such as a mountain, peak, stream, etc.)

This claim runs from the discovery monument or stake on which the entry is posted, 650

feet in a southerly direction to the south center

and monument or stake, and 850 feet in a northerly

direction from the discovery monument or stake to the north center and monument

or stake, and is also marked by two corner monuments or stakes, one on each side of and

25 feet from the center and monuments or stakes, making the claim in the form of a parallelogram.

B. S. & L. MINING COMPANY

Allen M. Figg, P. M.

Allen M. Figg, P. M.

Witness

Location

The south end line of Lee No. 17 intersects with the north end line of Lee No. 3.

Handwritten notes and signatures: Book 1083 page 488, 1987 JAN 24, and various illegible signatures.

MAP FILED IN

63236

NOTICE OF LOCATION

NOTICE IS HEREBY GIVEN That the LEE NO. 18 Mining
 Claim was located by B. S. & K. MINING COMPANY
 on this 8th day of January, 1957, for mining purposes. Said claim
 is 1500 feet in length along the vein or deposit of mineral-bearing rock in place and 300 feet in width on each side
 of the center of said vein or deposit, from end to end of said claim. The general course of this claim is
north and south
 and is situated in the Silver Bell Min'g District
Pima County, Arizona, about 2900 feet southwest from
the northeast corner of Sec 32, T 11 S, R 8 E, to the location
monument of this claim.

(Write on above lines the distance and direction the claim is from some permanent and natural object, such as a mountain, peak, stream, etc.)

This claim runs from the discovery monument, or stake on which the notice is posted, 500
 feet in a south direction to the south center
 end monument, or stake, and 1000 feet in a north direction from
 the aforesaid monument, or stake, to the north center end monument
 or stake, and is also marked by two corner monuments, or stakes, at each end of said claim, one on each side of and
 300 feet from the center end monuments, or stakes, making the claim in the form of a parallelogram.

B. S. & K. MINING COMPANY

Allen M. Rugg, Jr.

Allen M. Rugg, Jr., Agent

Witness

Locator.

By Deanna J. Merrill

day on
ANN

Page 487

1083

JAN 24 11 1 30

Allen M. Rugg, Jr.



9-10-57

PHOENIX, ARIZONA

RECEIVED
 B.L.M. STATE OFFICE
 5992
 SEP 14 2 02 PM '79

MAP FILED IN 63311

BOOK 1083 PAGE 488

NOTICE OF LOCATION

NOTICE IS HEREBY GIVEN That the LSE No. 19 Mining Claim was located by B. S. & K. MINING COMPANY on this 22nd day of JANUARY, 1957, for mining purposes. Said claim is 1500 feet in length along the vein or deposit of mineral-bearing rock in place and 300 feet in width on each side of the center of said vein or deposit, from end to end of said claim. The general course of this claim is north and south and is situated in the Silver Bell Mining District Pima County, Arizona, about 2050 north of southeast corner Sec. 22, T 11 S, R 8 E to the location monument of this claim.

(Write on above lines the distance and direction the claim is from some permanent and natural object, such as a mountain, peak, stream, etc.)

This claim runs from the discovery monument, or stake on which the notice is posted, 750 feet in a northerly direction to the north center end monument, or stake, and 750 feet in a southerly direction from the aforesaid monument, or stake, to the south center end monument or stake, and is also marked by two corner monuments, or stakes, at each end of said claim, one on each side of and 300 feet from the center end monuments, or stakes, making the claim in the form of a parallelogram.

B. S. & K. MINING COMPANY

Allen M. Rugg, Jr.

Allen M. Rugg, Jr., Agent

Witness

Locator

Thomas J. Minner
Deputy

day and
month

1083
488

REGISTERED
1-30-57

B. S. & K. Mining Co.

5993

RECEIVED
B.L.M. AZ STATE OFFICE
PHOENIX, ARIZONA
SEP 14 2 02 PM '79

MAP FILED IN 63296

STATE OF ARIZONA
COUNTY OF

I hereby certify that the within instrument was filed for record in County, Arizona

No. 10018
Book
Date: 1971 Feb 11
Request of

Witness my hand and Official Seal

County Recorder

Indexed	Paged	Blotted

By Deputy Fee:

Notice of Location (LODE)

NOTICE IS HEREBY GIVEN that the Lee Triangle lode mining claim was located by B S & K Mining Company on Feb 4 19 71. This claim is 1,500 feet in length along the vein or deposit of mineral-bearing rock in place and 300 feet in width on each side of the middle of said vein or deposit at which this notice is posted. The general course of this claim is Northeast-Southwest and is situated in the Silverbell Mining District, Pima County, Arizona. This claim runs from the location monument or stake on which the notice is posted 100 feet in a southwesterly direction to the southwest center end monument or stake and 1800 feet in a northeasterly direction from the location monument or stake to the Northeast center end monument or stake, and is also marked by two corner monuments or stakes at each end of the claim, one on each side of and 300 feet from the center end monuments or stakes, making the claim in the form of a parallelogram. This claim lies 1800 feet approximately in a westerly direction from the Southeast Corner of Section 32, T 11 S, R 8 E, Pima County, Arizona. The southwest end line of this claim is contiguous to the east side line of Lee 6.

Anthony Lane, Agent for BS&K Mining Co. Locatur

RECEIVED
B.L.M. AZ STATE OFFICE
SEP 14 2 02 PM '79
PHOENIX, ARIZONA

Write on the above lines the locality of the claim with reference to some natural object or permanent monument whereby the claim can be identified. Give the section, township and range if known and, if possible, the direction and distance from the nearest public survey marker. It is advisable to make a sketch in the space above, showing the adjoining and overlapping claims. If this is an amendment of a location notice, give the name and book and page of recording of the claim being amended.

MAP FILED IN 633296

32

STATE OF ARIZONA)
COUNTY OF PINA)

I hereby certify that the within instrument was filed for record in Pima County, State of Arizona

No. 312-17-17 935-1-539

Book 935 Page 537

Date: 1956 JAN 17 AM 3:25

Request of: Allen M. Pegg

Witness my hand and Official Seal

ANNA SULLINGER,
County Recorder

Indexed	Paged	Elotted
911		

By: *Thomas J. Marshall*
Deputy

Fee: 1.00

5202 S. 16th St. (4)

AMENDED
NOTICE OF LOCATION

NOTICE IS HEREBY GIVEN That the ATLAS JUMPER Mining Claim was located by J. C. Stuckey and Bertha Irene Stuckey, successors in interest to the estate of C. O. Stuckey, deceased, on this 10th day of January, 1956, for mining purposes. Said claim is 1500 feet in length along the vein or deposit of mineral-bearing rock in place and 300 feet in width on each side of the center of said vein or deposit, from end to end of said claim. The general course of this claim is east to west.

and is situated in the Silver Bell Mining District Pina County, Arizona, about 600 feet, N 36° W from the USIM 1204 to the location monument.

(Write on above lines the distance and direction the claim is from some permanent and natural object, such as a mountain, peak, stream, etc.)

This claim runs from the discovery monument, or stake on which the notice is posted, 535 feet in a easterly direction to the east center end monument, or stake, and 965 feet in a westerly direction from the aforesaid monument, or stake, to the west center end monument or stake, and is also marked by two corner monuments, or stakes, at each end of said claim, one on each side of and 300 feet from the center end monuments, or stakes, making the claim in the form of a parallelogram.

Witness

Bertha Irene Stuckey
Joyce Stuckey locator.

This claim runs from the east center end monument south 300 feet to the south-east corner monument; then 1500 feet west to the southwest corner monument; then north 300 feet to the west center end monument; then north 300 feet to the northwest corner monument; then east 1500 feet to the northeast corner monument; then south 300 feet to the east center end monument and point of beginning. The Atlas Jumper overlaps the Scotch Jew, Galedonia, Metropolitan and Wear on its north side line; it overlaps the Wear, Uphill and June No. 26 on its east end line; it overlaps the Jun. No. 26, Lee No. 4, Lee No. 5 on its south side line; it overlaps the Lee No. 5 and Scotch Jew and bounds the Lee No. 8 on its west side line.

This claim is an amended location of the "Atlas Jumper" Lode Mining Claim located March 26, 1950 and of record in the office of the Recorder, Pima County, Arizona in Docket 261, page 335 and also amends the attempted amended location of the Atlas Jumper by the "Lee No. 2" Lode Mining Claim located April 8, 1953 and of record in the office of the Recorder, Pima County, Arizona in Docket 261, page 467.

RECEIVED
B.L.M. AZ STATE OFFICE
JAN 17 2 02 PM '79
TUCSON, ARIZONA

AMC 63314

MAP FILED IN 63296

STATE OF ARIZONA }
COUNTY OF PIMA }

I hereby certify that the within instrument was filed for record in Pima County, State of Arizona

No. 10300 BOOK 239 PAGE 551
Book 239 Page 551
1950 MAR 31 AM 10:20

Witness my hand and Official Seal

ANNA SULLINGER,
County Recorder

Date: Request of: C. E. Husky
Fee: \$1.00

Indexed	Paged	Filed
<i>g</i>		<i>o</i>

By *Thomas R. Hunte*
Deputy

RECEIVED
B. L. H. STATE OFFICE
SEP 14 2 02 PM '79
PHOENIX, ARIZONA

Notice of Mining Location

LODE CLAIM

TO ALL WHOM IT MAY CONCERN:

This Mining Claim, the name of which is the *Atlas Jump* Mining Claim, situate on lands belonging to the United States of America, and in which there are valuable mineral deposits, was entered upon and located for the purpose of exploration and purchase by *C. E. Husky & Tom Skunic* Citizens of the United States

(Locator must insert either "a citizen of the United States" or "who has declared his intention of becoming a citizen of the United States.")
the undersigned, on the *26th* day of *March*, 19*50*

The length of this claim is *1500* feet, and *we* claim *about 500 ft more or less* feet, in a *eastly* direction and *1000* feet in a *westly* direction from the center of the discovery shaft, at which this notice is posted, lengthwise of the claim, together with *about 300* feet in width of the surface grounds, on each side of the center of said claim. The general course of the lode deposit and premises is from the *East* to the *West*

The claim is situated and located in the *Silver Bell* Mining District, in *Pima* County, in the State of Arizona, about *1/2 mi* in a *southerly and westerly* direction from *Old Atlas Summit*

The surface boundaries of the claim are marked upon the ground as follows: Beginning at *a monument* *bound on North by Caludonia metropolitan and their which are patented claims* at a point in a *Eastly* direction *about 500* feet from the discovery shaft (at which this notice is posted), being in the center of the *East end* end line of said claim; thence *about 100* feet to *monument*, being the *North east* corner of said claim; thence *1500* feet to a *monument*, being at the *Northwest* corner of said claim; thence *about 100* feet to a *monument* at the center of the *West* end of said claim; thence *500* feet to a *monument* being at the *Southwest* corner of said claim; thence *1500* feet to a *monument* at the *Southwest* corner of said claim; thence *500* feet to the place of beginning.

Dated and posted on the grounds this *26th* day of *March*, 19*50*
C. E. Husky

AMC

63314

MAP FILED IN

63296

STATE OF ARIZONA
COUNTY OF PIMA

I hereby certify that the within instrument was filed for record in Pima County, State of Arizona

ANNA SULLINGER,
County Recorder

No. 3119

Book 935 Page 17

Date: 1956 JAN 17
Request of: Allen M. Sugg

Indexed	Paged	Blotted
cm		AS

AMENDED
NOTICE OF LOCATION

NOTICE IS HEREBY GIVEN That the BIG WASH NO. 1 Mining Claim was located by Bertha Irene Stuckey and Jay O. Stuckey, citizens of the United States on this 10 th day of January, 19 56, for mining purposes. Said claim is 1500 feet in length along the vein or deposit of mineral-bearing rock in place and 300 feet in width on each side of the center of said vein or deposit, from end to end of said claim. The general course of this claim is northwesterly to southeasterly

and is situated in the Silver Bell Mining District, Pima County, Arizona, about 1800 feet, S 30° W from the NE Corner Sec. 32, T 11 S, R 8 E, to the location monument.

(Write on above lines the distance and direction the claim is from some permanent and natural object, such as a mountain, peak, stream, etc.)

This claim runs from the discovery monument, or stake on which the notice is posted, 10 feet in a southeasterly direction to the east center end monument, or stake, and 1190 feet in a northwesterly direction from the aforesaid monument, or stake, to the west center end monument or stake, and is also marked by two corner monuments, or stakes, at each end of said claim, one on each side of and 300 feet from the center end monuments, or stakes, making the claim in the form of a parallelogram.

Witness

Bertha Irene Stuckey
Jay O. Stuckey Locator.

This claim runs from the east center end monument about S 14° 30' W, 306 feet to the southeast corner monument; then about N 64° W, 1500 feet to the southwest corner monument; then about N 14° 30' E, 306 feet to the west center end monument; then about N 14° 30' E, 306 feet to the northwest corner monument; then about S 64° E, 1500 feet to the northeast corner monument; then about S 14° 30' W, 306 feet to the east center end monument and point of beginning. The Big Wash No. 1 is bounded on the east end line by the Bobby Burns patented claim; it overlaps the Buck Bush, Atlas Alice and Atlas Elizabeth on its north side line; it overlaps the Buck Bush and the Lee No. 14 on its west end line; it overlaps the Lee No. 14, Atlas M.S., and the Caledonia on its south side line.

This is an amended location of the "BIG WASH NO. 1" Lode Mining Claim located October 26, 1954 and of record in the office of the Recorder, Pima County, Arizona in Docket 768, page 455.

RECEIVED
B. L. M. AZ STATE OFFICE
SEP 14 2 02 PM '79
TUCSON, ARIZONA

AMC 63315

MAP FILED IN 63296

STATE OF ARIZONA)
 COUNTY OF PIMA)
 Witness my hand and Official Seal.

I hereby certify that the within instrument was filed for record in Pima County, State of Arizona

ANNA SULLINGER,
 County Recorder

No. 17597 BOOK 768 PAGE 455
 Date: 10/27/54
 Request of: B. S. & K. Mining Co.

Indexed	Paged	Filed
✓		✓

Notice of Mining Location

LODE CLAIM

TO ALL WHOM IT MAY CONCERN:

This Mining Claim, the name of which is the BIG WASH NO. 1 Mining Claim, situate on lands belonging to the United States of America, and in which there are valuable mineral deposits, was entered upon and located for the purpose of exploration and purchase by Bertha Irene Stuckey and Jay C. Stuckey, Citizens of the United States,

(Locator must insert either "a citizen of the United States," or "who has declared his intention to become a citizen of the United States.")
 the undersigned, on the 26th day of October, 1954.

The length of this claim is 1,500 feet,
 and 1,400 feet,
 in a Easterly direction, and 100 feet in a Easterly direction, from the center of the discovery shaft, at which this notice is posted, lengthwise of the claim, together with 300 feet in width of the surface grounds, on each side of the center of said claim. The general course of the lode deposit and premises is from the East to the West.

The claim is situated and located in the Silver Bell Mining District, Pima County, in the State of Arizona, about 1/2 mile in a Northwesterly direction from U. S. Mineral Monument No. 1204.

The surface boundaries of the claim are marked upon the ground as follows: Beginning at a monument approximately S15°W from location work (where this notice is posted), 100 feet in an easterly direction to a monument being in the east center end line;

at a point in a Northwest direction 300 feet from the discovery shaft (at which this notice is posted), being in the center of the end line of said claim; thence (N 15° E) 300 feet to a monument being the Northeast corner of said claim; thence (W15°N) 1500 feet to a monument being at the Northwest corner of said claim; thence (S 15° W) 300 feet to a monument at the center of the west end of said claim; thence (S 15° W) 300 feet to a monument being at the Southwest corner of said claim; thence (E 15° S) 1,500 feet to a monument at the Southeast corner of said claim; thence 300 feet to the place of beginning.

Dated and posted on the grounds this 26th day of October, 1954.

BERTHA IRENE STUCKEY and JAY C. STUCKEY

By B. S. & K. Mining Co., Lessee of Bertha Irene Stuckey and Jay C. Stuckey
B. S. & K. Mining Co., Pres. & Manager

RECEIVED
 B.L.M. AZ STATE OFFICE
 PHOENIX ARIZONA
 SEP 2 02 PM '54

AMC 63315

FILED IN

63296

NOTICE OF LOCATION

A MC 63316

NOTICE IS HEREBY GIVEN That the ATLAS ALICE Mining Claim was located by J. C. Stuckey and Bertha Irene Stuckey, successors in interest to the estate of C. C. Stuckey, deceased, on this 30th day of December, 1955, for mining purposes. Said claim is 1500 feet in length along the vein or deposit of mineral-bearing rock in place and 100 feet in width on each side of the center of said vein or deposit, from end to end of said claim. The general course of this claim is northeasterly and southwesterly and is situated in the Silver Bell Mining District Pima County, Arizona, about 1200 feet, S 69° W from the NE Corner Sec. 32, T 11 S, R 8 E to the location monument.

(Write on above lines the distance and direction the claim is from some permanent and natural object, such as a mountain, peak, stream, etc.)

This claim runs from the discovery monument, or stake on which the notice is posted, 710 feet in a southwesterly direction to the south center end monument, or stake, and 790 feet in a northeasterly direction from the aforesaid monument, or stake, to the north center end monument or stake, and is also marked by two corner monuments, or stakes, at each end of said claim, one on each side of and 358 feet from the center end monuments, or stakes, making the claim in the form of a parallelogram.

Bertha Irene Stuckey
Locator.

Witness

This claim runs from the south end center monument about 358 feet, N 14° W to the southwest corner monument; then about N 42° E, 1500 feet to the northwest corner monument; then about 358 feet, S 14° E to the north center end monument; then about 358 feet, S 14° E to the northeast corner monument; then about 1500 feet, about S 42° W to the southeast corner monument; then about 358 feet, N 14° W to the south center end monument and point of beginning. The Atlas Alice is bounded on the northeast end by the Red Bull and R. Pined claims, on the southeast side by the Atlas Elizabeth and on the northwest side it overlaps the Buck Bush and Clarone claims.

This is an amended location of the "ATLAS ALICE" Lode Mining Claim located March 26, 1950 and of record in the office of the Recorder of Pima County, Arizona, in Docket 239, page 519.

STATE OF ARIZONA)
COUNTY OF PIMA)
Witness my hand and Official Seal

I hereby certify that the within instrument was filed for record in Pima County, State of Arizona

ANNA SUTLINGER,
County Recorder

Deputy

Indexed	Paged	Filed
<i>mm</i>		<i>mm</i>

5202 E. 16th St

75020

No

Book

929

Page 168

Date

Request of:

A.M. Rugg

RECEIVED
BIRMINGHAM STATE OFFICE
SEP 20 2 02 PM '79
PHOENIX, ARIZONA

MAP FILED IN 63296

No. 10298 ROOM 239 PAGE 549

STATE OF ARIZONA }
COUNTY OF PIMA }

I hereby certify that the within instrument was filed for record in Pima County, State of Arizona

Witness my hand and Official Seal.

ANNA SULLINGER,

County Recorder

By Marie H. Hunt
Deputy

Book 259 Page 349

Date: 1950 MAR 31 AM 10:17

Request of: C. B. Stucky

Fee: \$1.00 MINE RECORDS

Indexed	Paged	Slotted
<u>gms</u>		<u>ms</u>

Notice of Mining Location

LODE CLAIM

TO ALL WHOM IT MAY CONCERN:

This Mining Claim, the name of which is the Atlas Hill Mining Claim, situate on lands belonging to the United States of America, and in which there are valuable mineral deposits, was entered upon and located for the purpose of exploration

and purchase by C. B. Stucky and Joe Starnick citizens of the United States

(Locater must insert either "a citizen of the United States" or "who has declared his intention of becoming a citizen of the United States.")

the undersigned, on the 26th day of March, 1950

The length of this claim is 1500 feet,

and no claim 750 feet,

in a Southern direction and 750

feet in a Northern direction from the center of the discovery shaft, at which this notice is posted, lengthwise of the claim, to-

gether with 300 feet in width of the surface grounds, on each side of the center of said claim. The general course of the lode deposit and premises is from the

North to the South

The claim is situated and located in the Silver Bell Mining District, in Pima County, in the State of Arizona, about

in a northwesterly direction from Atlas Hill and is bounded on the East by the and South by and

The surface boundaries of the claim are marked upon the ground as follows: Beginning at monument as post

at a point in a Southern direction 750 feet from the discovery shaft (at which this notice is posted), being in the center of the South

end line of said claim; thence 300 feet to monument

, being the Southeast corner of said claim; thence 1500 feet to a monument, being at the

Northeast corner of said claim; thence 300 feet to a monument at the center of the North end of said claim;

thence 300 feet to a monument being at the Northeast corner of said claim; thence 1500 feet

to a monument at the Southeast corner of said claim;

thence 300 feet to the place of beginning.

Dated and posted on the grounds this 26th day of March, 1950

C. B. Stucky
Joe Starnick

RECEIVED
STATE OFFICE
ARIZONA
2 02 PM '50

MAP FILED IN 63296

NOTICE OF LOCATION

NOTICE IS HEREBY GIVEN That the ATLAS ELIZABETH Mining Claim was located by J. C. Stuckey and Bertha Irene Stuckey, successors in interest to the estate of C.O. Stuckey, deceased, on this 30th day of December, 1955, for mining purposes. Said claim is 1500 feet in length along the vein or deposit of mineral-bearing rock in place and 300 feet in width on each side of the center of said vein or deposit, from end to end of said claim. The general course of this claim is northeasterly and southwesterly

and is situated in the Silver Bell Mining District Pima County, Arizona, about 1250 feet, S 46° W from the NE Corner Sec. 32, T 11 S, R 8 E to the location monument.

(Write on above lines the distance and direction the claim is from some permanent and natural object, such as a mountain, peak, stream, etc.)

This claim runs from the discovery monument, or stake on which the notice is posted, 845 feet in a southwesterly direction to the south end center end monument, or stake, and 655 feet in a northeasterly direction from the aforesaid monument, or stake, to the north center end monument or stake, and is also marked by two corner monuments, or stakes, at each end of said claim, one on each side of and 358 feet from the center end monuments, or stakes, making the claim in the form of a parallelogram.

Bertha Irene Stuckey J.C. Stuckey

Witness

Locator

This claim runs from the south end center monument about 358 feet, N 14° W to the southwest corner monument; then about N 42° E, 1500 feet to the northwest corner monument; then about 358 feet, S 11° E to the north center end monument; then about 358 feet, S 11° E to the northeast corner monument; then about 1500 feet, about S 42° W to the south east corner monument; then about 358 feet, N 14° W to the south center end monument and point of beginning. The Atlas Elizabeth is bounded on the northwest side by the Atlas Alice claim, on the northeast end by the Barred claim.

This is an amended location of the "ATLAS ELIZABETH" 1st mining claim located March 26, 1950 and of record in the office of the Recorder of Pima County, Arizona, in Docket 239, page 550.

STATE OF ARIZONA)
COUNTY OF PIMA)
Witness my hand and Official Seal

I hereby certify that the within instrument was filed for record in Pima County, State of Arizona

ANNA SULLINGER,
County Recorder

Table with 3 columns: Indexed, Paged, Elected. Indexed contains '929', Paged is blank, Elected contains '1'.

Signature of Anna Sullinger, Deputy

78071

No. 929 Page 169
Date: 1955 DEC 31 AM 9:20
Request of:

A.M. Rugg, Jr.
Rec. 109

RECEIVED
B.L.M. AZ STATE OFFICE
SEP 14 2 03 PM '79
PHOENIX, ARIZONA

AMC 63317

MAP FILED IN 63296

STATE OF ARIZONA
 COUNTY OF PIMA
 Witness my hand and Official Seal

I hereby certify that the within instrument was filed for record in Pima County, State of Arizona

ANNA SULLINGER,
 County Recorder

Indexed	Filed	Recorded
<i>[initials]</i>		<i>[initials]</i>

[Signature]
 Deputy

No. 10299
 Book 239
 Date: 1950 MAR 31 AM 10:19
 Request of: *[Signature]*
 Fee: \$1.00
 BUREAU RECORDS

Notice of Mining Location

LODE CLAIM

TO ALL WHOM IT MAY CONCERN:

This Mining Claim, the name of which is the ATLAS ELIZABETH Mining Claim, situate on lands belonging to the United States of America, and in which there are valuable mineral deposits, was entered upon and located for the purpose of exploration and purchase by C. O. Stucky & Tom Starnick Citizens of United States

the undersigned, on the 11th day of March, 1950

The length of this claim is 1500 feet, and 100 claim 750 feet,

in a South direction and 750 feet in a North direction

from the center of the discovery shaft, at which this notice is posted, lengthwise of the claim,

together with 300 feet in width of the surface grounds, on each side of the center of said claim. The general course of the lode deposit and premises is from the North to the South

The claim is and located in the Silver Bell Mining District, Pima County, in the State of Arizona, about

in a North direction from the corner of the land owned by the undersigned on the East side of the old National Scale on the South End Line

The surface boundaries of the claim are marked upon the ground as follows: Beginning at the monument as post

at a point in a South direction 750 feet from the discovery shaft (at which this notice is posted), being in the center of the shaft

end line of said claim; thence 300 feet to a monument

being the Southwest corner of said claim; thence 1200 feet to a monument, being at the Northwest corner of said claim; thence 300 feet

to a monument at the center of the North end of said claim; thence 300 feet to a monument being at the Northwest corner of said claim; thence 1500 feet

to a monument at the Southwest corner of said claim; thence 300 feet to the place of beginning.

Dated and posted on the grounds this 26th day of March, 1950

[Signature]
[Signature]

RECEIVED
 B.L.M. AZ STATE OFFICE
 SEP 14 2 03 PM '78
 PIMA COUNTY ARIZONA

MAP FILED IN 03226 221

NOTICE OF LOCATION

AMC 63318

NOTICE IS HEREBY GIVEN That the RAGWEED Mining Claim was located by J. C. Stuckey and Bertha Irene Stuckey, successors in interest to the estate of C. O. Stuckey, deceased. on this 30th day of December, 1955, for mining purposes. Said claim is 1500 feet in length along the vein or deposit of mineral-bearing rock in place and 300 feet in width on each side of the center of said vein or deposit, from end to end of said claim. The general course of this claim is northeasterly and southwesterly

and is situated in the Silver Bell Mining District Pima County, Arizona, about 130 feet, N 33° E from the NE Corner Sec. 32, T 11 S, R 8 E to the location monument

(Write on above lines the distance and direction the claim is from some permanent and natural object, such as a mountain, peak, stream, etc.)

This claim runs from the discovery monument, or stake on which the notice is posted, 1030 feet in a southwesterly direction to the South center end monument, or stake, and 470 feet in a northeasterly direction from the aforesaid monument, or stake, to the north center end monument or stake, and is also marked by two corner monuments, or stakes, at each end of said claim, one on each side of and 358 feet from the center end monuments, or stakes, making the claim in the form of a parallelogram.

Bertha Irene Stuckey

Locator.

Witness

This claim runs from the south center end monument about 358 feet, N 11° E to the southwest corner monument; then about N 42° E, 1500 feet to the northwest corner monument; then about 358 feet, S 11° E to the north center end monument; then about 358 feet, S 11° E to the northeast corner monument; then 1500 feet, about S 42° W to the southeast corner monument; then about 358 feet, N 11° W to the south center end monument and point of beginning. The Ragweed is bounded on the southwest end by the Atlas Hill both and on the northwest side by the Red Bull.

This is an amended location of the "RAGWEED" Lode Mining Claim located May 23, 1948 and of record in the office of the Recorder of Pima County, Arizona, in Book 73, Records of Mines, page 500.

70022

STATE OF ARIZONA)
COUNTY OF PIMA)
Witness my hand and Official Seal

I hereby certify that the within instrument was filed for record in Pima County, State of Arizona

ANNA SULLINGER,
County Recorder

No. 929 Page 170
Date: 1955 DEC 31 AM 9:20
Request of:

A. M. Rugg, Jr.
Fee 1.00

Indexed	Paged	Elotted
<u>gm</u>		<u>ur</u>

[Signature]
Deputy

RECEIVED
M. AZ STATE OFFICE
14 2 03 PM '79
EMIX, ARIZONA

MAP FILED IN 63296

LOCATION NOTICE
Lode Mining Claim

A MC 63338

This mining claim, the name of which is the Rag Weed mining claim, was located by the undersigned W. L. Allison on the 2 day of May 1948.

This claim is 1500 feet long and 600 feet wide, and the point of discovery is 1500 feet from the North end and ... feet from the ... end of this claim.

The general course of this claim is from North to South.

This claim is situated and located in the Silver Bell Mining District, in Pima County, State of Arizona, about 1 1/2 miles in a North West direction from Silver Bell Mine. this Claim Joins the Elizibith on the North End.

Dated and posted on the ground the day and year first above written.

Witness By W. L. Allison

Homer Grove
Elmer Gardner

Filed and recorded at request of W. L. Allison JUN 10 at 11:38 AM 1948

#20295

COMPARED
Read by *[Signature]*
Read to *[Signature]*

Anna Sullinger, County Recorder

By *[Signature]* Deputy

RECEIVED
STATE DEPT.
PHOENIX, ARIZONA
SEP 14 2 03 PM '48

RS

LOCATION NOTICE
Lode Mining Claim

This mining claim, the name of which is the Buzzard mining claim, was located by the undersigned W. L. Allison on the 2 day of May 1948.

This claim is 1500 feet long and 600 feet wide, and the point of discovery is 300 feet from the No West end and 1200 feet from the So East end of this claim.

The general course of this claim is from No West to So East.

This claim is situated and located in the Silver Bell Mining District, in Pima County, State of Arizona, about 2 1/2 mi. in a Western direction from Silver Bell Mine.

Dated and posted on the ground the day and year first above written.

Witness By W. L. Allison

Homer Grove
Elmer Gardner

Filed and recorded at request of W. L. Allison JUN 10 at 11:38 AM 1948

#20296

COMPARED
Read by *[Signature]*
Read to *[Signature]*

Anna Sullinger, County Recorder

By *[Signature]* Deputy

RS

LOCATION NOTICE
Lode Mining Claim

This mining claim, the name of which is the Del Master mining claim, was located by the undersigned W. L. Allison on the 2 day of May 1948.

This claim is 1500 feet long and 600 feet wide, and the point of discovery is 300 feet from the So East end and 1200 feet from the No East end of this claim.

The general course of this claim is from No West to So West.

This claim is situated and located in the Silver Bell Mining District, in Pima County, State of Arizona, about 2 1/2 mi. in a Western direction from Silver Bell Mine.

Dated and posted on the ground the day and year first above written.

Witness By W. L. Allison

Homer Grove
Elmer Gardner

SEP 14 8.1
PH

MAP FILED IN 63338

book 73 page 500

AMC 63319

NOTICE OF LOCATION

NOTICE IS HEREBY GIVEN That the RED BULL Mining Claim was located by J. C. Stuckey and Bertha Irene Stuckey, successors in interest to the estate of U. O. Stuckey, deceased. on this 30th day of December 1952, for mining purposes. Said claim is 1500 feet in length along the vein or deposit of mineral-bearing rock in place and 300 feet in width on each side of the center of said vein or deposit, from end to end of said claim. The general course of this claim is northeasterly and southwesterly and is situated in the Silver Bell Mining District Pima County, Arizona, about 740 feet, N 20° W from the NE Corner Sec. 32, T 11 S, R 8 E to the location monument.

(Write on above lines the distance and direction the claim is from some permanent and natural object, such as a mountain, peak, stream, etc.)
 This claim runs from the discovery monument, or stake on which the notice is posted, 550 feet in a southwesterly direction to the South center end monument, or stake, and 250 feet in a northeasterly direction from the aforesaid monument, or stake, to the north center end monument 358 feet, and is also marked by two corner monuments, or stakes, at each end of said claim, one on each side of and 350 feet from the center end monuments, or stakes, making the claim in the form of a parallelogram.

Bertha Irene Stuckey
J. C. Stuckey
 Locators.

Witness

This claim runs from the south center end monument about 358 feet, N 11° W to the southwest corner monument; then about N 42° E, 1500 feet to the northwest corner monument; then about 358 feet, S 14° E to the north center end monument; then about 358 feet, S 14° E to the northeast corner monument; then about S 42° W to the southeast corner monument, 1500 feet; then about 358 feet, N 11° W to the south center end monument and point of beginning. The Red Bull is bounded on the southeast side by the Ragreed, on the southwest end by the Atlas Alice and overlaps the Clarence on the northwest side.

This an amended location of the "RED BULL" Lode Mining Claim located May 2, 1948 and of record in the office of the Recorder of Pima County, Arizona in Book 73, Records of Mines, page 499.

STATE OF ARIZONA)
 COUNTY OF PIMA) ss.
 Witness my hand and Official Seal

I hereby certify that the within instrument was filed for record in Pima County, State of Arizona

ANNA SULLINGER,
 County Recorder
[Signature]
 Deputy

Indexed	Paged	Elotted
<u>[initials]</u>		<input checked="" type="checkbox"/>

73023

No. 929 Page 171
 Book 1955 DEC 31 AM 19:20
 Date: 1955 DEC 31
 Requested: A.M. Rugg, Jr.

RECEIVED
 LEGISLATIVE OFFICE
 ARIZONA
 2 03 PM '79

MAP FILED IN

Recor

Homer Grove
Elmer Gardner

Filed and recorded at request of W. L. Allison JUN 10 at 11:38 AM 1948

#20292 COMPARED
Read by *J.B.*
Read to *J.B.*

Anna Sullinger, County Recorder
By *Ruth L. Shaffer* Deputy

RS

LOCATION NOTICE
Lode Mining Claim

This mining claim, the name of which is the Straw Hat mining claim, was located by the undersigned W. L. Allison on the 2 day of May 1948.

This claim is 1500 feet long and 600 feet wide, and the point of discovery is 1500 feet from the East end and ... feet from the ... end of this claim.

The general course of this claim is from East to West.

This claim is situated and located in the Silver Bell Mining District, in Pima County, State of Arizona, about 2 miles in a Western direction from Silver Bell Mine. this Claim Joins the Bud on the West End.

Dated and posted on the ground the day and year first above written.

Witness By W. L. Allison

Homer Grove
Elmer Gardner

RECEIVED
B.I.M. AZ STATE OFFICE
SEP 14 2 03 PM '48
PHOENIX, ARIZONA

Filed and recorded at request of W. L. Allison JUN 10 at 11:38 AM 1948

#20293 COMPARED
Read by *J.B.*
Read to *J.B.*

Anna Sullinger, County Recorder
By *Ruth L. Shaffer* Deputy

LOCATION NOTICE
Lode Mining Claim

This mining claim, the name of which is the Red Bull mining claim, was located by the undersigned W. L. Allison on the 2 day of May 1948.

This claim is 1500 feet long and 600 feet wide, and the point of discovery is 1500 feet from North end and ... feet from the ... end of this claim.

The general course of this claim is from North to South.

This claim is situated and located in the Silver Bell Mining District, in Pima County, State of Arizona, about 1 1/2 miles in a No. West direction from Silver Bell Mine and Joins the Alice Claim on the North End.

Dated and posted on the ground the day and year first above written.

Witness By W. L. Allison

Homer Grove
Elmer Gardner

Filed and recorded at request of W. L. Allison JUN 10 at 11:38 AM 1948

#20294 COMPARED
Read by *J.B.*
Read to *J.B.*

Anna Sullinger, County Recorder
By *Ruth L. Shaffer* Deputy

RS

AMC

6339

MAP FILED IN

6339

AMENDED NOTICE OF LOCATION

A MC 63320

NOTICE IS HEREBY GIVEN THAT the CLARENE Mining Claim was located by J. C. Stanley and Martha Irene Stanley, successors in interest to the estate of C. O. Stanley, deceased, on the 30th day of November, 1955 for mining purposes. Said claim is 1500 feet in length along the vein or deposit of mineral-bearing rock in place and 300 feet in width on each side of the center of said vein or deposit, from end to end of said claim. The general course of this claim is northeasterly and southwesterly and is situated in the Silver Bell Mining District Pima County, Arizona, about 1000 feet, N 46° W from the NE Corner Sec. 32, T 11 S, R 8 E to the location monument of the Clarene.

(Write on above lines the distance and direction the claim is from some permanent and natural object, such as a mountain, peak, stream, etc.)

This claim runs from the discovery monument, or stake on which the notice is posted, 795 feet in a southwesterly direction to the South center end monument, or stake, and 725 feet in a northeasterly direction from the aforesaid monument, or stake, to the north center end monument or stake, and is also marked by two corner monuments, or stakes, at each end of said claim, one on each side of and 300 feet from the center end monuments, or stakes, making the claim in the form of a parallelogram.

Martha Irene Stanley
J. C. Stanley
 Locators

Witness

This claim runs from the south center end monument about 300 feet, N 51° W to the southwest corner monument; then about N 42° E, 1500 feet to the northwest corner monument; then about 300 feet, S 51° E to the north center end monument; then about 300 feet, S 51° E to the northeast corner monument; then about S 42° W, 1500 feet to the southeast corner monument; then about 300 feet, N 51° W to the south center end monument and point of beginning. The Clarene is bounded on the northwest side by the Robin and the Dove, on the southwest end by the Buck Bush, and it overlaps the Atlas Alice and the Red Bull on its southeast side.

This is an amended location of the "CLARENE" Lode Mining Claim located May 23, 1948 and of record in the office of the Recorder of Pima County, Arizona, in Book 73, Records of Mines, page 198.

STATE OF ARIZONA }
 COUNTY OF PIMA }

I hereby certify that the within instrument was filed for record in Pima County, State of Arizona

73024

No. 929
 Book 1555 DEC 31 Page 172
 Date: SEP 14 9:20

Witness my hand and Official Seal

ANNA SULLINGER

County Recorder

Deputy

Request of: A. M. Rugg, Jr.
 Fee: 1.00

Indexed	Filed	Classified
<u>gm</u>		<u>us</u>

8

RECEIVED
 B.L.M. AZ STATE OFFICE
 SEP 14 2 03 PM '79
 PHOENIX, ARIZONA

MAP FILED IN 63296

LOCATION NOTICE
Lode Mining Claim

This mining claim, the name of which is the Robin mining claim, was located by the undersigned W. L. Allison on the 23 day of May 1948.

This claim is 1500 feet long and 300 feet wide, and the point of discovery is 1500 feet from the North end and ... feet from the ... end of this claim.

The general course of this claim is from North to South.

This claim is situated and located in the Silver Bell Mining District, in Pima County State of Arizona, about 2 miles in a North West direction from Silver Bell Mine.

this Claim Joins the Clarene on the West Line.

Dated and posted on the ground the day and year first above written.

Witness By

W. L. Allison

Homer Grove
Elmer Gardner

Filed and recorded at request of W. L. Allison JUN 10 at 11:37 AM 1948

#20289

COMPARED
Read by *[Signature]*
Read to *[Signature]*

Anna Sullinger, County Recorder

By *[Signature]* Deputy

LOCATION NOTICE
Lode Mining Claim

This mining claim, the name of which is the Clarene mining claim, was located by the undersigned W. L. Allison on the 23 day of May 1948.

This claim is 1500 feet long and 600 feet wide, and the point of discovery is 1500 feet from the North end and ... feet from the ... end of this claim.

The general course of this claim is from North to South.

This claim is situated and located in the Silver Bell Mining District, in Pima County State of Arizona, about 2 miles in a North West direction from Silver Bell Mine.

this Claim Joins the Beck Brush on the North End.

Dated and posted on the ground the day and year first above written.

Witness By

W. L. Allison

Homer Grove
Elmer Gardner

Filed and recorded at request of W. L. Allison JUN 10 at 11:38 AM 1948

#20291

COMPARED
Read by *[Signature]*
Read to *[Signature]*

Anna Sullinger, County Recorder

By *[Signature]* Deputy

RECEIVED
PIMA COUNTY STATE OFFICE
SEP 14 2 03 PM '79
PHOENIX, ARIZONA

A MC 63320
MAP FILED IN 63296

BOOK 929 PAGE 173

A M C 63321

ANNOUNCED NOTICE OF LOCATION

NOTICE IS HEREBY GIVEN That the ROBIN Mining Claim was located by J. C. Stuckey and Bertha Irene Stuckey, successors in interest to the estate of C. O. Stuckey, deceased, on this 30th day of December, 1955, for mining purposes. Said claim is 1500 feet in length along the vein or deposit of mineral-bearing rock in place and 300 feet in width on each side of the center of said vein or deposit, from end to end of said claim. The general course of this claim is northeasterly and southwesterly and is situated in the Silver Bell Mining District Pima County, Arizona, about 1825 feet, N 20° W from the NE Corner Sec. 32, T11 S, R 8 E to the location monument of the Robin.

(Write on above lines the distance and direction the claim is from some permanent and natural object, such as a mountain, peak, stream, etc.)

This claim runs from the discovery monument, or stake on which the notice is posted, 1180 feet in a southwesterly direction to the south center end monument, or stake, and 20 feet in a northeasterly direction from the aforesaid monument, or stake, to the north center end monument or stake, and is also marked by two corner monuments, or stakes, at each end of said claim, one on each side of and 300 feet from the center end monuments, or stakes, making the claim in the form of a parallelogram.

Bertha Irene Stuckey

J. C. Stuckey

Jocator.

Witness

This claim runs from the south center end monument about 300 feet, N 51° W to the southwest corner monument; then about N 12° E, 1500 feet to the northwest corner monument; then about 300 feet, S 51° E to the north center end monument; then about 300 feet, S 51° E to the northeast corner monument; then about S 12° W, 1500 feet to the southeast corner monument; then about 300 feet, N 51° W to the south center end monument and point of beginning. The Robin is bounded on the southeast side by the Clarens and on the southwest end by the Dove.

This is an amended location of the "ROBIN" lode mining claim located May 23, 1913 and recorded in the office of the Recorder of Pima County, Arizona, in Book 73, Records of Mines, page 198.

73025

STATE OF ARIZONA)
COUNTY OF PIMA)

I hereby certify that the within instrument was filed for record in Pima County, State of Arizona

Witness my hand and Official Seal

ANNA SULLINGER,
County Recorder

No 929 173
Book 1955 DEC 31 119:20
Date: _____
Request of: _____

Indexed	Paged	Filed
✓		

Thos J. Johnson

Deputy

A. M. Rugg, Jr

Fee: 1.00

RECEIVED
S.L.M. AZ STATE OFFICE
SEP 14 2:03 PM '79
PHOENIX, ARIZONA

MAP FILED IN 63296

The general course of this claim is from North to South.

This claim is situated ~~located~~ in the Silver Bell Mining District, in Pima County, State of Arizona, about 2 miles in a North West direction from Silver Bell Mine. this Claim Joins the Robin on the South End.

Dated and posted on the ground the day and year first above written.

Witness By W. L. Allison
Homer Grove
Elmer Gardner

Filed and recorded at request of W. L. Allison JUN 10 at 11:57 AM 1948

#20290

COMPARED
Read by [Signature]
Wrote to [Signature]

Anna Sullinger, County Recorder
By [Signature] Deputy RS

LOCATION NOTICE
Lode Mining Claim

This mining claim, the name of which is the Robin mining claim, was located by the undersigned W. L. Allison on the 23 day of May 1948.

This claim is 1500 feet long and 500 feet wide, and the point of discovery is 1500 feet from the North end and ... feet from the ... end of this claim.

The general course of this claim is from North to South.

This claim is situated and located in the Silver Bell Mining District, in Pima County State of Arizona, about 2 miles in a North West direction from Silver Bell Mine. this Claim Joins the Clarene one the West Line.

Dated and posted on the ground the day and year first above written.

Witness By W. L. Allison
Homer Grove
Elmer Gardner

Filed and recorded at request of W. L. Allison JUN 10 at 11:37 AM 1948

#20289

COMPARED
Read by [Signature]
Wrote to [Signature]

Anna Sullinger, County Recorder
By [Signature] Deputy RS

RECORDED
B.L.M. STATE OFFICE
PHOENIX, ARIZONA
SEP 14 2 03 PM '79

LOCATION NOTICE
Lode Mining Claim

This mining claim, the name of which is the Clarene mining claim, was located by the undersigned W. L. Allison on the 23 day of May 1948.

This claim is 1500 feet long and 600 feet wide, and the point of discovery is 1500 feet from the North end and ... feet from the ... end of this claim.

The general course of this claim is from North to South.

This claim is situated and located in the Silver Bell Mining District, in Pima County State of Arizona, about 2 miles in a North West direction from Silver Bell Mine. this Claim Joins the Beck Brush on the North End.

Dated and posted on the ground the day and year first above written.

Witness By W. L. Allison
Homer Grove
Elmer Gardner

Filed and recorded at request of W. L. Allison JUN 10 at 11:38 AM 1948

#20291

COMPARED
Read by [Signature]
Wrote to [Signature]

Anna Sullinger, County Recorder
By [Signature] Deputy RS

A MC
63941

MAP FILED IN

AMENDED NOTICE OF LOCATION

DOVE

NOTICE IS HEREBY GIVEN that the Mining Claim was located by J. C. Stuckey and Bertha Irene Stuckey, successors in interest on this 30th day of December, 1955, for mining purposes. Said claim is 1500 feet in length along the vein or deposit of mineral-bearing rock in place and 300 feet in width on each side of the center of said vein or deposit, from end to end of said claim. The general course of this claim is northeasterly and southwesterly and is situated in the Silver Bell Mining District, Pima County, Arizona, about 1725 feet, N 71° W from the NE corner Sec. 32, T 11 S, R 8 E to the location monument.

(Write on above lines the distance and direction the claim is from some permanent and natural object, such as a mountain, peak, stream, etc.)

This claim runs from the discovery monument, or stake on which the notice is posted, 1113 feet in a southeasterly direction to the south center end monument, or stake, and 57 feet in a northwesterly direction from the aforesaid monument, or stake, to the north center end monument or stake, and is also marked by two corner monuments, or stakes, at each end of said claim, one on each side of and 300 feet from the center end monuments, or stakes, making the claim in the form of a parallelogram.

Bertha Irene Stuckey
A. M. C. Stuckey
Locator.

Witness

This claim runs from the south end center monument about N 51° W, 300 feet to the southwest corner monument; then about N 42° E, 1500 feet to the northwest corner monument; then about 300 feet, S 51° E to the north end center monument; then about S 51° E, 300 feet to the northeast corner monument; then about S 1/2° W, 1500 feet to the southeast corner monument; then about N 51° W, 300 feet to the south end center monument and point of beginning. The Dove is bounded on the southeast side by the Duck Bush and the Clarens and on the northeast end by the Robin.

This is an amended location of the "DOVE" Lode Mining Claim located May 23, 1918 and of record in the office of the Recorder, Pima County, Arizona, in Book 73, Records of Mines, page 408.

STATE OF ARIZONA
COUNTY OF PIMA

Witness my hand and Official Seal

Table with 3 columns: Indexed, Paged, Elected. Contains handwritten initials.

I hereby certify that the within instrument was filed for record in Pima County, State of Arizona

ANNA SULLINGER, County Recorder

Signature of Anna Sullinger, Deputy

73036

No. 929 Page 174
Book 1955 DEC 31 AM 9:20
Date:
Request of:

A. M. Rugg, Jr. Fee: 1.00

MAP FILED IN

RECEIVED
B.L.M. AZ STATE OFFICE
SEP 14 2 04 PM '79
PHOENIX, ARIZONA

LOCATION NOTICE
Lode Mining Claim

This mining claim, the name of which is the Dove mining claim, was located by the undersigned W. L. Allison on the 23 day of May 1948.

This claim is 1500 feet long and 600 feet wide, and the point of discovery is 1500 feet from the South end and ... feet from the ... end of this claim.

The general course of this claim is from North to South.

This claim is situated and located in the Silver Bell Mining District, in Pima County, State of Arizona, about 2 miles in a North West direction from Silver Bell Mine. this Claim Joins the Robin on the South End.

Dated and posted on the ground the day and year first above written.

Witness By

W. L. Allison

Homer Grove
Elmer Gardner

Filed and recorded at request of W. L. Allison JUN 10 at 11:37 AM 1948

#20290

COMPARED
Read by *[Signature]*
Read to *[Signature]*

Anna Sullinger, County Recorder

By *[Signature]* Deputy

RECEIVED
B.L.M. STATE OFFICE
PHOENIX, ARIZONA
SEP 14 2 04 PM '48

LOCATION NOTICE
Lode Mining Claim

~~This mining claim, the name of which is the Robin mining claim, was located by the undersigned W. L. Allison on the 23 day of May 1948.~~

~~This claim is 1500 feet long and 600 feet wide, and the point of discovery is 1500 feet from the North end and ... feet from the ... end of this claim.~~

~~The general course of this claim is from North to South.~~

~~This claim is situated and located in the Silver Bell Mining District, in Pima County State of Arizona, about 2 miles in a North West direction from Silver Bell Mine. this Claim Joins the Clarene on the West Line.~~

~~Dated and posted on the ground the day and year first above written.~~

~~Witness By~~

~~W. L. Allison~~

~~Homer Grove
Elmer Gardner~~

~~Filed and recorded at request of W. L. Allison JUN 10 at 11:37 AM 1948~~

~~#20289~~

~~COMPARED
Read by *[Signature]*
Read to *[Signature]*~~

~~Anna Sullinger, County Recorder~~

~~By *[Signature]* Deputy~~

LOCATION NOTICE
Lode Mining Claim

~~This mining claim, the name of which is the Clarene mining claim, was located by the undersigned W. L. Allison on the 23 day of May 1948.~~

~~This claim is 1500 feet long and 600 feet wide, and the point of discovery is 1500 feet from the North end and ... feet from the ... end of this claim.~~

~~The general course of this claim is from North to South.~~

~~This claim is situated and located in the Silver Bell Mining District, in Pima County,~~

~~but 2 miles in a North West direction from Silver Bell Mine.~~

Record of Mrs Book 73 498

MAP FILED IN 63322

A M C 63323

BOOK 729 PAGE 175

NOTICE OF LOCATION

NOTICE IS HEREBY GIVEN That the BUCK BUSH Mining Claim was located by J. C. Stuckey and Bertha Irene Stuckey, successors in interest to the estate of C. O. Stuckey, deceased, on this 30th day of December 1922 for mining purposes. Said claim is 1500 feet in length along the vein or deposit of mineral-bearing rock in place and 300 feet in width on each side of the center of said vein or deposit, from end to end of said claim. The general course of this claim is northeasterly and southwesterly and is situated in the Silver Bell Mining District Pima County, Arizona, about 2280 feet, S 68° W from the NE Corner Sec. 32, T 11 S, R 8 E to the location monument of the Duck Bush.

(Write on above lines the distance and direction the claim is from some permanent and natural object, such as a mountain, peak, stream, etc.) This claim runs from the discovery monument, or stake on which the notice is posted, 125 feet in a southeasterly direction to the south center end monument, or stake, and 1375 feet in a northeasterly direction from the aforesaid monument, or stake, to the north center end monument and is also marked by two corner monuments, or stakes, at each end of said claim, one on each side of and 300 feet from the center end monuments, or stakes, making the claim in the form of a parallelogram.

Bertha Irene Stuckey
Witness
Locator

This claim runs from the south center end monument about 300 feet, N 51° W to the southwest corner monument; then about N 42° E, 1500 feet to the northwest corner monument; then about 300 feet, S 51° E to the north center end monument; then about 300 feet, S 51° E to the northeast corner monument; then about S 42° W, 1500 feet to the southeast corner monument; then about 300 feet, N 51° W to the south center end monument and point of beginning. The Duck Bush is bounded on the northwest side by the Dove, on the northeast side by the Clarens, and overlaps the Atlas Alice on the southeast side.

This is an amended location of the "BUCK BUSH" Lode Mining Claim located April 24, 1918 and of record in the office of the Recorder of Pima County, Arizona, in Book 73, Records of Mines, page 490.

STATE OF ARIZONA)
COUNTY OF PIMA)
I hereby certify that the within instrument was filed for record in Pima County, State of Arizona.
ANNA SULLINGER,
County Recorder

No 927 175
Book 1925 BOC 31 AM 9:20
Date:
Request of:

Table with 3 columns: Indexed, Paged, Elected. Includes handwritten marks and a circled '8'.

By [Signature] Deputy

A. M. Rugg, Jr.
Fee: 1.00

RECEIVED
B.L.M. AZ STATE OFFICE
SEP 14 2 04 PM '79
PHOENIX, ARIZONA

MAP FILED IN 63296

By Ruth L Shaffer Deputy
LOCATION NOTICE
Lode Mining Claim

This mining claim, the name of which is the Buck Bush mining claim, was located by the undersigned W L Allison on the 24 day of April 1948.

This claim is 1500 feet long and 600 feet wide, and the point of discovery is 300 feet from the South end and 1200 feet from the North end of this claim.

The general course of this claim is from North to South.

This claim is situated and located in the Silver Bell Mining District, in Pima County, State of Arizona, about 1 1/2 miles in a Western direction from the Silver Bell..... this claim borders on the East side line of the Alice Claim.

Dated and posted on the 4th day and year first above written.

W L Allison

April 24, 1948

Filed and recorded at request of W. L. Allison MAY 6 at 2:54 PM 1948

#15303

COMPARED
Read by RS
Read to RS

Anna Sullinger, County Recorder

By Ruth L Shaffer Deputy

RS

LOCATION NOTICE
Lode Mining Claim

This mining claim the name of which is the Alice mining claim, was located by the undersigned W L Allison on the 24 day of April 1948.

This claim is 1 10 feet long and 600 feet wide, and the point of discovery is 300 feet from the South end and 1200 feet from the North end of this claim.

The general course of this claim is from North to South.

This claim is situated and located in the Silver Bell Mining District, in Pima County, State of Arizona, about 1 1/2 miles in a Western direction from the Silver Bell Mine. this claim Joins the Elizabeth on the East side.

Dated and posted on the ground the day and year first above written.

W L Allison

April 24, 1948

Filed and recorded at request of W. L. Allison MAY 6 at 2:57 PM 1948

#15304

COMPARED
Read by RS
Read to RS

Anna Sullinger, County Recorder

By Ruth L Shaffer Deputy

RS

NOTICE OF LOCATION

NOTICE IS HEREBY GIVEN That the Jungle Lode Mining Claim was located by Bill Coplen & C. M. Taylor on this 4 day of May 1948, for mining purpose. Said claim is 1500 feet in length along the vein or deposit of mineral-bearing rock in place and 300 feet in width on each side of the center of said vein or deposit, from end to end of said claim. The General course of this claim is East to the West and is situated in the Old Hat Mining District, Pima County, Arizona, about 500 yds East of Red Ridge Mining Claim located by Tom Wilson & Dick Hodgkins.

(Write on above lines the distance and direction the claim is from some permanent and natural object, such as a mountain, peak, stream, etc.)

This claim runs from the discovery monument, or stake on which the notice is posted, 750 feet in a Easterly direction to the East center and monument

Book 73 page 490

AMC 6332

RECEIVED
P.L.M. AZ STATE OFFICE
SEP 4 2 04 PM '78
PHOENIX, ARIZONA

MAP FILED IN

63286

Form 1274-7
(January 1965)
Serially 4-1274)

UNITED STATES
DEPARTMENT OF THE INTERIOR
BUREAU OF LAND MANAGEMENT
FUTURE ACTION SUSPENSE CARD

Serial Number

63324

Case Type

Call-up Date

Remarks

no date of amendment -
just July 1970 ad used
7-17-70 on terminal
(got from 480) verify
480

Send Case To

7-2-70

AMC 63327

STATE OF ARIZONA
COUNTY OF PIMA

I hereby certify that the within instrument was filed for record in Pima County, State of Arizona

No. 44712

Book 3790 Page 95-96

Witness my hand and Official Seal.

JDA MAE SMYTH
County Recorder

Date: 1970 JUL 17 AM 8 59
Request of:

Indexed	Filed	Blotted
		OK

By Betha Stephens Deputy
B.S. & K. Mining Co.
Twp: 7.7

AMENDED
NOTICE OF MINING LOCATION
LODE CLAIM

TO ALL WHOM IT MAY CONCERN:

This Mining Claim, the name of which is the New York Mining Claim, situate on land belonging to the United States of America, and in which there are valuable mineral deposits, was entered upon and located for the purpose of exploration and purchase by G.E. Baker, Citizen of United States and by mesne conveyances transferred to the B.S. & K. Mining Co., an Arizona corporation.

(Locator must insert either "a citizen of the United States" or "who has declared his intention of becoming a citizen of the United States.")
the undersigned, on the 1st day of May, 1949.

The length of this claim is 1500 feet and it claim
750 feet in a S78° 07' 00" E direction
and 750 feet in a N78° 07' 00" W direction
from the center of the discovery shaft, at which this notice is posted, lengthwise of the claim, together with less than 300 feet in width of the surface grounds, on each side of the center of said claim. The general course of the lode deposit and premises is from the East to the West.

The claim is situated and located in the Silverbell Mining District, in Pima County, in the State of Arizona, about 1/4 section in the NW 1/4 of Sec. 33, Twp. 11S R8E.

55
SERIAL 3790 PAGE 95

RECEIVED
L.M. AZ ST
JUL 17 1970
PIMA COUNTY ARIZONA

MAP FILED IN 53296

AMC 63324

The surface boundaries of the claim are marked upon the ground as follows:
 Beginning at a ~~place~~ point
 at a point in a S78° 07' 00" E direction 750 feet from
 the discovery shaft (at which this note is posted), being in the center of the
Easterly end line of said claim; thence in a S16° 21' 41" W
 direction 300.92 feet to a point, being the
SE corner of said claim; thence in a N78° 07' 00" W
 direction 1500 feet to a point, being the
SW corner of said claim; thence in a N16° 21' 41" E
 direction 300.92 feet to a point, being the
 center of the Westerly end of said claim; thence in a N16° 21' 41" E
 direction 230.11 feet to a point, being the
NW corner of said claim; thence in a S78° 07' 00" E
 direction 1500 feet to a point, being the
NE corner of said claim; thence in a S16° 21' 41" W
 direction 230.11 feet to the place of beginning.

All done under the provisions of the laws of the United States and the State
 of Arizona.

This is an amended Location Notice of the New York
 Mining Claim, located on the 1st day of May, 1949, and
 recorded on the 15th day of July, 1949, in Book
77 Rec. of Mines, Page 540, Office of the Recorder of Pima County,

Dated and posted on the ground this _____ day of
July, 1970.

WITNESS

Arthur J. Lee

B.S. & K. MINING CO.

By *Arthur M. Hefner* President

This Amendment is made in pursuance of the terms of the Judgment of
 the Superior Court of Arizona, Pima County, entered on 22 August,
 1968, in Civil Cause #98311.

BOOK 3790 PAGE 96

RECEIVED
 STATE DEPT OF
 PHOENIX, ARIZONA
 SEP 11 2 04 PM '79

INDEXED IN

RECEIVED OFFICE
B.L.M. AZ STATE OFFICE
SEP 14 2 04 PM '79
PHOENIX, ARIZONA

Notice of Mining Location

LODE CLAIM

TO ALL WHOM IT MAY CONCERN:

This Mining Claim, the name of which is the New York
Mining Claim, situate on the lands belonging to the United States of America, and in which there are valuable
mineral deposits, was entered upon and located for the purpose of exploration and purchase by

G E Baker

Citizen of the United States

the undersigned, on the 1st day of May, 19 49

The length of this claim is 1500 feet, and 1
claim 750 feet, in a Northerly direction
and 750 feet, in a Southerly direction
from the center of the discovery shaft, at which this notice is posted, lengthwise of the claim, together with
300 feet in width of the surface grounds, on each
side of the center of the said claim.

The general course of the lode deposit and premises is from the Easterly to
the Westerly

The claim is situated and located in the Silverbell Mining District,
in Pima County, in the State of Arizona, about one thousand feet in a
Northerly direction from North end of North Star,
patented claim---- Joins Nevada on South east corner

The surface boundaries of the claim are marked upon the ground as follows: Beginning at
a monument
at a point in a Westerly direction 750
feet from the discovery shaft (at which this notice is posted), being in the center of the
Westerly end line of said claim, thence 300
feet to a Monument, being the North West
corner of said claim; thence 1500 feet
to a Monument, being at the North East
corner of said claim; thence 300 feet to a Monument
at the center of the Easterly end
of said claim; thence 300 feet to a Monument
being at the So East corner of said claim;
thence 1500 feet to a Monument
at the So West corner of
said claim, thence 300 feet to the place of beginning.

Dated and posted on the grounds this 1st day of May, 1949.

G E Baker

Filed and recorded at request of G E Baker 1949 JUL 15 PM 12:36

RECORDED IN LINES 700 77 PAGE 540

MAP FILED IN 63296

RECEIVED
B.L.M. AZ STATE OFFICE
SEP 14 2 04 PM '79
PHOENIX, ARIZONA

33

had 3

STATE OF ARIZONA
COUNTY OF PIMA
Witness my hand and Official Seal

I hereby certify that the within instrument was filed for record in Pima County, State of Arizona

No. 14713

Book 3790 Page 97-98

Date: JUL 17 AM 8 59
Request of:

IDA MAE SMYTH
County Recorder

Indexed	Filed	Blotted
		<i>[Signature]</i>

FORM 4-12

By *Betha Stephens*
Deputy

B S & K Mining Co

Fee: 20

AMENDED
NOTICE OF MINING LOCATION
LODE CLAIM

TO ALL WHOM IT MAY CONCERN:

This Mining Claim, the name of which is the Georgetown Mining Claim, situate on land belonging to the United States of America, and in which there are valuable mineral deposits, was entered upon and located for the purpose of exploration and purchase by G.E. Baker, a citizen of the United States, and by mesne conveyances transferred to the B. S. & K. Mining Co., an Arizona corporation (Locator must insert either "a citizen of the United States" or "who has declared his intention of becoming a citizen of the United States.") the undersigned, on the 26th day of June, 1954.

The length of this claim is 1030.85 feet and it claims 609.29 feet in a N86° 14' 26" E direction and 420.83 feet in a S86° 14' 26" W direction from the center of the discovery shaft, at which this notice is posted, lengthwise of the claim, together with less than 300 feet in width of the surface grounds, on each side of the center of said claim. The general course of the lode deposit and premises is from the East to the West.

The claim is situated and located in the Silverbell Mining District, in Pima County, in the State of Arizona, about xxxx xxxx direction xxxx in the SW $\frac{1}{4}$ of Sec. 28 and the NW $\frac{1}{4}$ of Sec. 33, Twp. 11S R8E

BOOK 3790 PAGE 97

MAP FILED IN 03800

Form 1274-7
(January 1965)
(formerly 4-1274)

UNITED STATES
DEPARTMENT OF THE INTERIOR
BUREAU OF LAND MANAGEMENT

FUTURE ACTION SUSPENSE CARD

Serial Number

63325

Case Type

Call-up Date

Remarks

location notice gives RW⁴ + SW⁴
map shows RE⁴ & SE⁴

Went by location notice. Also
no day of amendment (used 480)
or date of recording original.
(used date shown on amendment)
7-7-80 RLQ

Send Case To

A 110 43325
RECEIVED
B.L.M. AZ STATE OFFICE
SEP 14 2 04 PM '70
PHOENIX, ARIZONA

The surface boundaries of the claim are marked upon the ground as follows:
Beginning at a ~~place~~ point
at a point in a $N85^{\circ} 14' 26'' E$ direction 609.29 feet from
the discovery shaft (at which this note is posted), being in the center of the
Easterly end line of said claim; thence in a $S17^{\circ} 55' 56'' E$
direction 205.55 feet to a point, being the
SE corner of said claim; thence in a $S86^{\circ} 24' 04'' W$
direction 1030.85 feet to a point, being the
SW corner of said claim; thence in a $N17^{\circ} 55' 56'' W$
direction 202.57 feet to a point, being the
center of the Westerly end of said claim; thence in a $N17^{\circ} 55' 56'' W$
direction 219.14 feet to a point, being the
NW corner of said claim; thence in a $N86^{\circ} 24' 04'' E$
direction 1030.85 feet to a point, being the
NE corner of said claim; thence in a $S17^{\circ} 55' 56'' E$
direction 216.17 feet to the place of beginning.

All done under the provisions of the laws of the United States and the State
of Arizona.

This is an amended Location Notice of the Georgetown
Mining Claim, located on the 26th day of June, 1954, and
recorded on the 7th day of September, 1954, in Book
750 Rec. of Mines, Page 301, Office of the Recorder of Pima County.
Dated and posted on the ground this _____ day of
July, 1970.

WITNESS:
William J. Rice

B. S. & K. MINING CO.
By W. J. Rice President

This Amendment is made in pursuance of the terms of the Judgment of
the Superior Court of Arizona, Pima County, entered on 22 August,
1968, in Civil Cause #98311.

STATE OF ARIZONA)
COUNTY OF PIMA)

I hereby certify that the within instrument was filed for record in Pima County, State of Arizona

No. 38907-780 PAGE 301
Book 750 Page 301

Witness my hand and Great Seal

ALMA SULLINGER,
County Recorder

Date: Request of: H.E. Baker

Indexed	Filed	Class
<i>[initials]</i>	<i>[initials]</i>	<i>[initials]</i>

[Signature]
RECORDS OF MINES

Notice of Mining Location

LODE CLAIM

TO ALL WHOM IT MAY CONCERN:

This Mining Claim, the name of which is the Georgetown Mining Claim, situate on lands belonging to the United States of America, and in which there are valuable mineral deposits, was entered upon and located for the purpose of exploration and purchase by H.E. Baker

Citizen of United States

(Locator must insert either "a citizen of the United States" or "who has declared his intention of becoming a citizen of the United States")

the undersigned, on the 26 day of June, 1914

The length of this claim is 1500 feet, and 1 claim 500 feet,

in a Westerly direction and 1000 feet in a Easterly direction from the center of the discovery shaft, at which this notice is posted, lengthwise of the claim, together with 300 feet in width of the surface grounds, on each side of the center of said claim. The general course of the lode deposit and premises is from the Easterly to the Westerly

The claim is situated and located in the Georgetown Mining District, in Pima County, in the State of Arizona, about 17 miles

in a N. Easterly direction from Old Town Mine 1/2 mile west of Belmont Mine 1000 feet north of Belmont Mine

The surface boundaries of the claim are marked upon the ground as follows: Beginning at Belmont Mine

at a point in a Westerly direction 500 feet from the discovery shaft (at which this notice is posted), being in the center of the Westerly

end line of said claim; thence 300 feet to a Monument being the N. West corner of said claim; thence

1500 feet to a Monument being at the N. East corner of said claim; thence 300 feet

to a Monument at the center of the Easterly end of said claim; thence 300 feet to a Monument being at the

S. East corner of said claim; thence 1500 feet to a Monument at the S West corner of said claim;

thence 300 feet to the place of beginning.

Dated and posted on the grounds this 26 day of June, 1914

Witness H.E. Baker

S.T. Clapham

SEP 14 2 04 PM '14
PHOENIX ARIZONA
RECEIVED
BLM AZ STATES OFFICE

ANVC

63325

MAP FILED IN 2222

A MC 63326

Hand

STATE OF ARIZONA
COUNTY OF

I hereby certify that the within instrument was filed for record in _____ County, Arizona

No. 01562
Book 1970 SEP 22 APP#10 07

Witness my hand and Official Seal.

Indexed	Paged	Blotted

County Recorder

Date: _____
Request of: *Walter H. Hering*

By: *Walter H. Hering*
Deputy

Fee: 2.00

Notice of Location
(LODE)

NOTICE IS HEREBY GIVEN that the Gap No. 1 Amended lode mining claim was located by D S & K Mining Co. on September 22, 1970. This claim is 1,500 feet in length along the vein or deposit of mineral-bearing rock in place and 300 feet in width on each side of the middle of said vein or deposit at which this notice is posted. The general course of this claim is Westerly - Westerly and is situated in the Silver Bell Mining District, Pima County, Arizona. This claim runs from the location monument or stake 2900 feet S 78° E FROM THE ... corner of Sec. 33, in T11S R8E Sec. 33 on which the notice is posted 200 feet in an Easterly direction to the East center end monument or stake and 1300 feet in an Westerly direction from the location monument or stake to the west center end monument or stake, and is also marked by two corner monuments or stakes at each end of the claim, one on each side of and 300 feet from the center end monuments or stakes, making the claim in the form of a parallelogram.

This amendment is to make known that Gap No. 1 mining claim, located on June 24, 1968, is a relocation of that mining claim known as D S & K No. 5, which was located on June 14, 1965; and that all perimeter boundaries thereof are identical.

Walter H. Hering
Deputy
Recorder

BOOK 3836 PAGE 184

Write on the above lines the locality of the claim with reference to some natural object or permanent monument whereby the claim can be identified. Give the section, township and range if known and, if possible, the direction and distance from the nearest public survey marker. It is advisable to make a sketch in the space above, showing the adjoining and overlapping claims. If this is an amendment of a location notice, give the name and book and page of recording of the claim being amended.

RECEIVED
 PHOENIX, ARIZONA
 SEP 14 2 04 PM '79
 503.35
 (357.2)

MAP FILED IN

63326

64

STATE OF ARIZONA
COUNTY OF PIMA
Witness my hand and Official Seal.

I hereby certify that the within instrument was filed for record in Pima County, State of Arizona
ANNA SULLINGER,
County Recorder

No. 52361
3319
Book 1969 AUG 29
Date: 1969 AUG 29
Request of: B S & K Mining Co.
Fees: 2.64
RECEIVED STATE OFFICE
PIMA COUNTY ARIZONA
AUG 29 PM '79

Indexed	Paged	Filed
		OK

FORM 6-18
P.O. Box 5853

NOTICE OF LOCATION

NOTICE IS HEREBY GIVEN That the Gap No. 1 Mining Claim was located by B S & K Mining Co. on this 24th day of June, 1968, for mining purposes. Said claim is 1500 feet in length along the vein or deposit of mineral-bearing rock in place and 300 feet in width on each side of the center of said vein or deposit, from end to end of said claim. The general course of this claim is Easterly-- Westerly and is situated in the Silver Bell Mining District Pima County, Arizona, about 2900 Feet S 78E From the NW corner of Sec. 33, In T11S R8E Sec. 33

(Write on above lines the distance and direction the claim is from some permanent and natural object, such as a mountain, peak, stream, etc.)

This claim runs from the discovery monument, or stake on which the notice is posted, 200 feet in a Easterly direction to the EAST center end monument, or stake, and 1300 feet in a Westerly direction from the aforesaid monument, or stake, to the West center end monument or stake, and is also marked by two corner monuments, or stakes, at each end of said claim, one on each side of and 300 feet from the center end monuments, or stakes, making the claim in the form of a parallelogram.

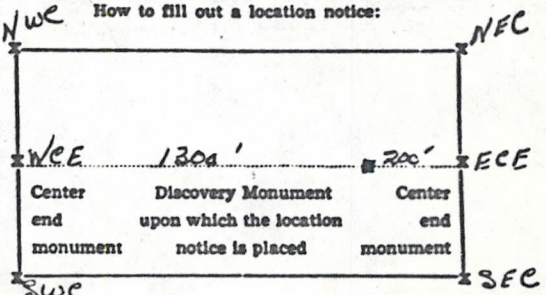
Witnesses
Albert Mackenzie
John E. Challinor
How to fill out a location notice:

B. S. & K MINING CO.
Abel M. Kalaf
By: Abel M. Kalaf, Agent Locator.

NOTICE OF LOCATION

Notice is hereby given that the COPPER KING Mining Claim was located by JOHN DOE AND RICHARD ROE on this the 11th day of June, 1948, for mining purposes. Said claim is 1500 feet in length along this vein or deposit of mineral-bearing rock in place, and 300 feet in width on each side of the center of said vein or deposit from end to end of claim. The general course of this claim is NORTH AND SOUTH and it is situated in the WRIGHTON mining district SANTA CRUZ County, Arizona, about TWO MILES SOUTHEAST FROM ROCK PEAK. This claim runs from the discovery monument or stake, upon which the notice is posted, 750 feet in a SOUTHERLY direction to the SOUTHERLY center end monument, or stake, and 750 feet in a NORTHERLY direction from the aforesaid location monument, or stake, to the NORTHERLY center end monument, or stake, and is also marked by two corner monuments, or stakes, at each end of said claim, one on each side of and 300 feet from the center end monuments, or stakes, making claim in the form of a parallelogram.

JOHN DOE,
RICHARD ROE,
Locators.



Stone monuments must be three feet high. Stakes must be four feet above ground and substantial, no thickness is specified.

You can record as soon as you locate if you desire to, and do your location work at any time within 90 days from date of location.

TUCSON BLUE PRINT CO.

MAP FILED IN

A M C

63327

503 x 5 - [unclear] 15703

STATE OF ARIZONA)
COUNTY OF PIMA) ss
Witness my hand and Official Seal.

I hereby certify that the within instrument was filed for record in PIMA County, Arizona
IDA B&K MINING
County Recorder

No. 76377
Book 3876
Date: 1970 NOV 20 P.M. 49
Request of: B & K Mining

Indexed	Paged	Blotted

By: [Signature] Deputy
Fee: 2.00

Notice of Location
(LODE)

NOTICE IS HEREBY GIVEN that the Palo Verde Triangle lode mining claim was located by B S & K MINING COMPANY on Nov. 20, 19 70. This claim is 1,500 feet in length along the vein or deposit of mineral-bearing rock in place and 300 feet in width on each side of the middle of said vein or deposit at which this notice is posted. The general course of this claim is Northerly-Southerly and is situated in the Silver Bell Mining District, Pima County, Arizona. This claim runs from the location monument or stake on which the notice is posted 300 feet in a Southerly direction to the South center end monument or stake and 1200 feet in a Northerly direction from the location monument or stake to the ~~west~~ North center end monument or stake, and is also marked by two corner monuments or stakes at each end of the claim, one on each side of and 300 feet from the center end monuments or stakes, making the claim in the form of a parallelogram.

The Location Monument is Approx. 150 Feet Northeastly From the SEC of Palo Verde No. 1.

BS&K MINING CO.

Abe M. Kals [unclear] Agent

Witness:

[Handwritten witness signatures]

Write on the above lines the locality of the claim with reference to some natural object or permanent monument whereby the claim can be identified. Give the section, township and range if known and, if possible, the direction and distance from the nearest public survey marker. It is advisable to make a sketch in the space above, showing the adjoining and overlapping claims. If this is an amendment of a location notice, give the name and book and page of recording of the claim being amended.

NOV 20 1970 318

MAP FILED IN

63326

AMC

03236

US523



100
 7th Sep 10
 2500
 South Western

RECEIVED
 B.L.M. STATE OFFICE
 PHOENIX, ARIZONA
 SEP 14 2 05 PM '13

NOTICE OF LOCATION
 LODE MINING CLAIM

Notice is hereby given that the G.E.A. #8
 mining claim, was located by the undersigned, Duval Corporation
 on the 9th day of July, 19 64 for mining purposes. The
 claim is 1500 feet long and 600 feet wide. The general corner
 this claim is from East to West. This claim
 situate and located in the Silver Bell Mining District,
 in Pima County, State of Arizona, about 1840 feet
in a north northeasterly direction from the Common corner of

Sections 28, 29, 32 and 33 in T.11.S., R.8.E., G. & S.E.M. This claim is bounded
on the south side by the NSB lica. 25, 26 and 27; on the west end by the Trend 33;
and on the north side by the G.E.A. #10.

Discovery work for the G.E.A. #'s 8, 9, 10, 11, 12, 13 and 16 claims consists of
a 310 ft NX size diamond drill hole located on the G.E.A. #8 a distance of 60 feet
Southwesterly from the discovery monument.

This claim runs from the discovery monument, or stake on which the notice is posted,
920 feet in a easterly direction to the
east center end monument, or stake, and 580 feet
 in a westerly direction from the aforesaid monument, or stake, to
 the west center end monument, or stake, and is also
 marked by two corner monuments, or stakes, at each end of said claim, one on each
 side of and 300 feet from the center end monuments, or stakes.

V. F. Hollister
 Witness

DUVAL CORPORATION
 By: B. J. Messer
 Agent
 Locator

MAP FILED IN

03236

65523

A MG



By Walter W. Hollister
 Agent

3326
 831

RECORDING DATA

RECEIVED
 B.L.M. ARIZONA OFFICE
 PHOENIX, ARIZONA
 SEP 14 2 05 PM '64

NOTICE OF LOCATION
 LOBE MINING CLAIM

Notice is hereby given that the G.E.A. #9 mining claim, was located by the undersigned, Duval Corporation on the 9th day of July, 19 64 for mining purposes. Said claim is 1500 feet long and 600 feet wide. The general course of this claim is from east to west. This claim is situated and located in the Silver Bell Mining District, in Pima County, State of Arizona, about 2760 feet in a northeasterly direction from the common corner of

Sections 28, 29, 32 and 33 in T.11.S., T.E.E., G. & S.R.M. This claim is bounded on the south side and east end by N.S.B. Nos. 27, 28, 29 and 30; on the north side by the G.E.A. #11; and on the west end by the G.E.A. #10.

Discovery work for the G.E.A. #s 8, 9, 10, 11, 12, 13, 14 & 16 claims consists of a 310 ft. NX size diamond drill hole located on the G.E.A. #8.

This claim runs from the discovery monument, or stake on which the notice is posted, 20 feet in a westerly direction to the west center end monument, or stake, and 1480 feet in a easterly direction from the aforesaid monument, or stake, to the east center end monument, or stake, and is also marked by two corner monuments, or stakes, at each end of said claim, one on each side of and 300 feet from the center end monuments, or stakes.

Walter W. Hollister
 Witness

DUVAL CORPORATION
 By Walter W. Hollister
 Agent
 Locator

MAP FILED IN 63329

RECORDING DATA

Date of Payment \$10
 I hereby certify that the within limits
 have been paid for record as required.
 at Phoenix Arizona
 Date 23rd Sept 1964
 by James L. Cooper
 Recorder of Deeds and Official Seal

FILED	CHECKED	INDEXED

68525

RECEIVED
 B.L.M. AZ STATE OFFICE
 PHOENIX, ARIZONA
 SEP 14 2:05 PM '64

NOTICE OF LOCATION
LONE MINING CLAIM

Notice is hereby given that the G.E.A. #10
 mining claim, was located by the undersigned, Doyal Corporation
 on the 9th day of July, 19 64 for mining purposes. Said
 claim is 1500 feet long and 600 feet wide. The general course of
 this claim is from east to west. This claim is
 situate and located in the Silver Bell Mining Dist-
 rict, in Pima County, State of Arizona, about 2740 feet
northeasterly direction from the corner of
Sections 28, 29, 32 and 33 in T.11.S., R.8.E., G. & S.E.M. This claim is bounded
 on the south side by the G.E.A. #8, on the east end by the G.E.A. #9, on the north
 side by the G.E.A. #12, and on the west end by the Trend 33.
Discovery/work for the G.E.A. #s 8, 9, 10, 11, 12, 13, 14 and 16 consists of a 310 ft
 NX size diamond drill hole located on the G.E.A. #8

This claim runs from the discovery monument, or stake on which the notice is posted,
20 feet in a easterly direction to the center
east center end monument, or stake, and 1480 feet
 in a westerly direction from the aforesaid monument, or stake, to
 the west center end monument, or stake, and is also
 marked by two corner monuments, or stakes, at each end of said claim, one on each
 side of and 300 feet from the center end monuments, or stakes.

V.F. Holbert
 Witness

Doyal Corporation
 By [Signature]
 Agent
 Locator

MAP FILED IN 63296

U.S.S. 26

RECEIVED OFFICE
G.L.M. AZ STATE OFFICE
SEP 14 2 05 PM '19
PHOENIX, ARIZONA

C No 105
A M C
W. F. Helton
2326
189

NOTICE OF LOCATION
LODE MINING CLAIM

Notice is hereby given that the G.E.A. #11
mining claim, was located by the undersigned, Duval Corporation
on the 9th day of July, 19 64 for mining purposes. Said
claim is 1500 feet long and 600 feet wide. The general course of
this claim is from east to west. This claim is
situate and located in the Silver Bell Mining Dist-
rict, in Pima County, State of Arizona, about 3280 feet
in a northeasterly direction from the common corner of

Sections 28, 29, 32 and 33, in T.11.S., R.2.E., G. & S.R.M. This claim is bounded
on the south side by the G.E.A. #9, on the north side by the G.E.A. #13 and on the
west end by the G.E.A. #12.

Discovery work for the G.E.A. #'s 8, 9, 10, 11, 12, 13, 14 and 16 claims consists
of a 310 ft BX size diamond drill hole located on the G.E.A. #8

This claim runs from the discovery monument, or stake on which the notice is posted,
20 feet in a westerly direction to the _____
west center end monument, or stake, and 1480 feet
in a easterly direction from the aforesaid monument, or stake, to
the east center end monument, or stake, and is also
marked by two corner monuments, or stakes, at each end of said claim, one on each
side of and 200 feet from the center end monuments, or stakes.

W. F. Helton
Witness

DUVAL CORPORATION
By B. Messer
Agent
Locator

RECORDED IN 63236

RECORD DATA

SEARCHED	INDEXED
SERIALIZED	FILED

File 100

68527

Received of the owner of the
 above described claim the within instrument
 and for the same the sum of \$100.00
 in full for the same.
 Witness my hand and official seal
 at Phoenix, Arizona, this 10th day of
 September 1968.
 Richard E. Pyle
 County Recorder

SEP 14 2 05 PM '79
 PHOENIX, ARIZONA
 BLM

NOTICE OF LOCATION
LODE MINING CLAIM

Notice is hereby given that the G.E.A. #12
 mining claim, was located by the undersigned, Duval Corporation
 on the 9th day of July, 19 68 for mining purposes. Said
 claim is 1500 feet long and 600 feet wide. The general course of
 this claim is from east to west. This claim is
 situate and located in the Silver Bell Mining Dist-
 rict, in Pima County, State of Arizona, about 3260 feet
 in a northeasterly direction from the common corner of

Sections 26, 29, 32 and 33, T.11.S., R.6.E., G. & S.F.M. This claim is bounded
on the south side by the G.E.A. #10, on the east end by the G.E.A. #11 and on the
north side by the G.E.A. #14.

Discovery work for the G.E.A. #'s 8, 9, 10, 11, 12, 13 and 14 claims consists of
of a 310 ft. NX size diamond drill hole located on the G.E.A. #8 claim.

This claim runs from the discovery monument, or stake on which the notice is posted,
20 feet in a easterly direction to the east
center end monument, or stake, and 1480 feet
 in a westerly direction from the aforesaid monument, or stake, to
 the west center end monument, or stake; and is also
 marked by two corner monuments, or stakes, at each end of said claim, one on each
 side of and 300 feet from the center end monuments, or stakes.

V. F. Hollett
 Witness

DUVAL CORPORATION
 By R. E. Pyle
 Agent
 Locator

MAP FILED IN

63230

63333

Page	1 of 1
Number	63333
Date	SEP 14 1964

I hereby certify that the within bearing
 and distance is true and correct
 as shown on the map or plan
 attached hereto and that the same
 are true and correct as shown
 on the map or plan attached
 hereto.

North Tippin

RECEIVED
 B.L.M. AZ STATE OFFICE
 SEP 14 2 05 PM '64
 PHOENIX, ARIZONA

NOTICE OF LOCATION
LODE MINING CLAIM

Notice is hereby given that the G.E.A. #13
 mining claim, was located by the undersigned, Doyal Corporation
 on the 9th day of July, 19 64 for mining purposes. Said
 claim is 1500 feet long and 600 feet wide. The general course of
 this claim is from east to west. This claim is
 situate and located in the Silver Bell Mining Dist-
 rict, in Pima County, State of Arizona, about 2830 feet
 in a northeasterly direction from the common corner of

Sections 28, 29, 32 and 33 in T.11.S., R.8.E., G. & S.R.M. This claim is bounded
 on the west end by the G.E.A. #14 and on the south side by the G.E.A. #11.

Discovery work for the G.E.A. #'s 8, 9, 10, 11, 12, 13, 14 and 16 claims consists
 of a 310 foot NX size diamond drill hole located on G.E.A. #9.

This claim runs from the discovery monument, or stake on which the notice is posted,
20 feet in a westerly direction to the
west center end monument, or stake, and 1460 feet
 in a easterly direction from the aforesaid monument, or stake, to
 the east center end monument, or stake, and is also
 marked by two corner monuments, or stakes, at each end of said claim, one on each
 side of and 300 feet from the center end monuments, or stakes.

V. F. Hollister
 Witness

DYOAL CORPORATION
 By D. J. Messer
 Agent
 Locator

MAP FILED IN
 63296

RECEIVED OFFICE
 B.L.M. ARIZONA STATE OFFICE
 SEP 14 2 05 PM '64
 PHOENIX ARIZONA
 G.E.A. #14
 G.E.A. #13
 G.E.A. #12
 G.E.A. #11
 G.E.A. #10
 G.E.A. #9
 G.E.A. #8
 G.E.A. #7
 G.E.A. #6
 G.E.A. #5
 G.E.A. #4
 G.E.A. #3
 G.E.A. #2
 G.E.A. #1

A MC 63334

NOTICE OF LOCATION
 LODE MINING CLAIM

Notice is hereby given that the G.E.A. #14
 mining claim, was located by the undersigned, Duval Corporation
 on the 9th day of July, 1964 for mining purposes. Said
 claim is 1500 feet long and 600 feet wide. The general course of
 this claim is from east to west. This claim is
 situate and located in the Silver Bell Mining Dist-
 rict, in Pima County, State of Arizona, about 3820 feet
in a north northeasterly direction from the common corner of

Sections 28, 29, 32 and 33 in T.11.S., R.8.E., G. & S.R.M. This claim is bounded
on the south side by the G.E.A. #12, on the east end by G.E.A. #13, and on the
north side by G.E.A. #16.

Discovery work for the G.E.A. #'s 8, 9, 10, 11, 12, 13, 14 and 16 claims consists
of a 310 ft. NX size diamond drill hole located on the G.E.A. #8 claim.

This claim runs from the discovery monument, or stake on which the notice is posted,
20 feet in a easterly direction to the east
center end monument, or stake, and 1450 feet
 in a westerly direction from the aforesaid monument, or stake, to
 the west center end monument, or stake, and is also
 marked by two corner monuments, or stakes, at each end of said claim, one on each
 side of and 300 feet from the center end monuments, or stakes.

V. F. Hollett
 Witness

DUVAL CORPORATION
 By: B.H. Mason
 Agent
 Locator

MAP FILED IN 63236

RECEIVED
S.L.M. AZ STATE OFFICE
PHOENIX, ARIZONA
SEP 14 2 05 PM '79

Charles Stephens
1944 SEP 10
212

NOTICE OF LOCATION
LODE MINING CLAIM.

Notice is hereby given that the G.E.A. #16
mining claim, was located by the undersigned, Luval Corporation
on the 9th day of July, 19 64 for mining purposes. Said
claim is 1500 feet long and 600 feet wide. The general course of
this claim is from east to west. This claim is
situate and located in the Silver Bell Mining Dist-
rict, in Pima County, State of Arizona, about 4380 feet
in a north northeasterly direction from the corner corner of

Sections 28, 29, 32 and 33 in T.11.S., R.8.E., G. & S.R.M. This claim is bounded
on the south side by the G.E.A. #14.

Discovery work for the G.E.A.#'s 8, 9, 10, 11, 12, 13, 14 and 15 claim consists
of a 30 ft. 1 1/2 size diamond drill hole located on the G.E.A. #8 claim.

This claim runs from the discovery monument, or stake on which the notice is posted,
20 feet in a easterly direction to the
east center end monument, or stake, and 1450 feet
in a westerly direction from the aforesaid monument, or stake, to
the west center end monument, or stake, and is also
marked by two corner monuments, or stakes, at each end of said claim, one on each
side of and 300 feet from the center end monuments, or stakes.

W.F. Hollister
Witness

LUVAL CORPORATION
By *Charles Stephens*
Agent
Locator

1451 210

STATE OF ARIZONA }
COUNTY OF PIMA }

I hereby certify that the within instrument was filed for record in _____ County, Arizona

1951 520-11
Book 1459 20 11 2 Page 210

Witness my hand and Official Seal

County Recorder

Date: _____
Request of: B S & K Mining Co

Indexed	Paged	Elotted
W		ES

By Ruth L. Shaffer
Deputy

Fees: 1.00

Notice of Location (LOCAL)

NOTICE IS HEREBY GIVEN that the Ironwood No. 1 lode mining claim was located by B S & K MINING CO. on July 20, 1959. This claim is 1,500 feet in length along the vein or deposit of mineral-bearing rock in place and 300 feet in width on each side of the middle of said vein or deposit at which this notice is posted. The general course of this claim is approx. North 70° East and is situated in the Silver Bell Mining District, Pima County, Arizona. This claim runs from the location monument or stake on which the notice is posted 100 feet in a westerly direction to the west center end monument or stake and 1400 feet in a easterly direction from the location monument or stake to the east center end monument or stake, and is also marked by two corner monuments or stakes at each end of the claim, one on each side of and 300 feet from the center end monuments or stakes, making the claim in the form of a parallelogram. This claim is located approximately one mile northwest of USLM 1204; bound on the east by NSB 36; on the north by NSB 37; on the south by Ironwood No. 2; and to the west by Ironwood No. 3.

B S & K MINING CO.

by A. M. Kalaf
Locater

RECEIVED
B.L.M. STATE OFFICE
SEP 14 2 05 PM '59
PHOENIX, ARIZONA

Write on the above lines the locality of the claim with reference to some natural object or permanent monument whereby the claim can be identified. Give the section, township and range if known and, if possible, the direction and distance from the nearest public survey marker. It is advisable to make a sketch in the space above, showing the adjoining and overlapping claims. If this is an amendment of a location notice, give the name and book and page of recording of the claim being amended.

MAP FILED IN

AMC

63337

RECEIVED
B.L.M. AZ STATE OFFICE

SEP 14 2 05 PM '79

PHOENIX, ARIZONA

STATE OF ARIZONA
COUNTY OF PIMA
Witness my hand and Official Seal.

I hereby certify that the within instrument was filed for record in _____ County, Arizona

ANNA SULLINGER
County Recorder

No. 1861 Page 211
Book 1959 JUL 20 1:2:0
Date: Request of:

B S & K Mining Co.

By *Ruth L. Shaffer*
Deputy

Fee: 1.00

Indexed	Paged	Blotted
W		45

Notice of Location
(LOCAL)

NOTICE IS HEREBY GIVEN that the Ironwood No. 2 lode mining claim was located by B S & K MINING CO. on July 20, 1959.

This claim is 1,500 feet in length along the vein or deposit of mineral-bearing rock in place and 300 feet in width on each side of the middle of said vein or deposit of which this notice is posted. The general course of this claim is approx. North 70° East and is situated in the Silver Bell Mining District, Pima County, Arizona. This claim runs from the location monument or stake on which the notice is posted 100 feet in a westerly direction to the west center end monument or stake and 1400 feet in a easterly direction from the location monument or stake to the east center end monument or stake, and is also marked by two corner monuments or stakes at each end of the claim, one on each side of and 300 feet from the center end monuments or stakes, making the claim in the form of a parallelogram.

This claim is located approximately one mile northwest of USLM 1204; bound on the east by NSB 36; on the north by Ironwood No. 1; on the south by Dove; and to the west by Ironwood No. 4.

B S & K MINING CO.

A. M. Kalaf
by A. M. Kalaf
Locator

MAP FILED IN

63337

Write on the above lines the locality of the claim with reference to some natural object or permanent monument whereby the claim can be identified. Give the meridian, township and range if known and, if possible, the direction and distance from the nearest public survey marker. It is advisable to make a sketch in the space above, showing the adjoining and overlapping claims if this is an amendment of a location notice, give the name and book and page of recording of the claim being amended.

1461 212

20 19

STATE OF ARIZONA }
COUNTY OF PIMA }
Witness my hand and Official Seal

I hereby certify that the within instrument was filed for record in County, Arizona

No. 1761 Page 212

Date: JUN 20 11 2:59
Request of: B S & K Mining Co.

ANNA SULLINGER

County Recorder

By: *Ruth L. Shaffer*
Deputy

Fee: 1.00

Indexed	Paged	Blotted
W		AK

Notice of Location (LODE)

NOTICE IS HEREBY GIVEN that the Ironwood No. 3 lode mining claim was located by B S & K MINING CO. on July 20, 1959. This claim is 1,500 feet in length along the vein or deposit of mineral-bearing rock in place and 300 feet in width on each side of the middle of said vein or deposit at which this notice is posted. The general course of this claim is approx. North 70° East and is situated in the Silver Bell Mining District, Pima County, Arizona. This claim runs from the location monument or stake on which the notice is posted 100 feet in a easterly direction to the east center end monument or stake and 1400 feet in a westerly direction from the location monument or stake to the west center end monument or stake, and is also marked by two corner monuments or stakes at each end of the claim, one on each side of and 300 feet from the center end monuments or stakes, making the claim in the form of a parallelogram. This claim is located approximately one mile northwest of USLM 1204; bound on the east by Ironwood No. 1; on the north by NSB 38; on the south by Ironwood No. 4; and on the west by Ironwood No. 7 and Ironwood No. 8.

B S & K MINING CO.

by *A. M. Kalaf*
Locator

RECEIVED
BLM AZ STATE OFFICE
PHOENIX, ARIZONA
SEP 14 2 05 PM '79

Write on the above lines the locality of the claim with reference to some natural object or permanent monument whereby the claim can be identified. Give the section, township and range if known and, if possible, the direction and distance from the nearest public survey marker. It is advisable to make a sketch in the space above, showing the adjoining and overlapping claims. If this is an amendment of a location notice, give the name and book and page of recording of the claim being amended.

AMC

63338

MAP FILED IN

63336

29

RECEIVED
B.L.M. AZ STATE OFFICE
SEP 14 2 05 PM '79
PHOENIX, ARIZONA

STATE OF ARIZONA }
COUNTY OF PIMA }
Witness my hand and Official Seal.

I hereby certify that the within instrument was filed for record in County, Arizona

ANNA SULLINGER
County Recorder

No. 1461
Book 1959 JUL 20 11 2:55 AM '79 Page 213
Date:
Request of:

Indexed	Paged	Blotted
W		W

By *Russ L. Shaffer*
Deputy

B S & K Mining Co.
Fee: 1.00

Notice of Location
(LODE)

NOTICE IS HEREBY GIVEN that the Ironwood No. 4 lode mining claim was located by B S & K MINING CO. on July 20, 1959. This claim is 1,500 feet in length along the vein or deposit of mineral-bearing rock in place and 300 feet in width on each side of the middle of said vein or deposit at which this notice is posted. The general course of this claim is approx. North 70° East and is situated in the Silver Bell Mining District, Pima County, Arizona. This claim runs from the location monument or stake on which the notice is posted 100 feet in a easterly direction to the east center end monument or stake and 1400 feet in a westerly direction from the location monument or stake to the west center end monument or stake, and is also marked by two corner monuments or stakes at each end of the claim, one on each side of and 300 feet from the center end monuments or stakes, making the claim in the form of a parallelogram. This claim is located approximately one mile northwest of USLM 1204; bound on the north by Ironwood No. 3; on the east by Ironwood No. 2; on the south by Palo Verde No. 8 and Palo Verde No. 9; and on the west by Palo Verde No. 8 and Ironwood No. 8.

B S & K MINING CO.

A. N. Kalaf
by A. N. Kalaf
Locator

Write on the above lines the locality of the claim with reference to some natural object or permanent monument whereby the claim can be identified. Give the section, township and range if known and, if possible, the direction and distance from the nearest public survey marker. It is advisable to make a sketch in the space above, showing the adjoining and overlapping claims. If this is an amendment of a location notice, give the name and book and page of recording of the claim being amended.

MAP FILED IN

63296

29

63340

9:00 AM
PHOENIX, ARIZONA

SEP 2 '92

RECEIVED
BLM, AZ STATE OFFICE



RECORDED BY: JEB
DEPUTY RECORDER
2012 RD15
W
MR T E SCARTACCINI
ASARCO INC
PO BOX 5747
TUCSON AZ 85703

DOCKET: 9359
PAGE: 976
NO. OF PAGES: 2
SEQUENCE: 92121327
08/20/92
ALOCAT 13:31:00
ENVELOPE
AMOUNT PAID \$ 6.00

AMENDED NOTICE OF LOCATION (LODE CLAIM)

Notice is hereby given that ASARCO Incorporated, whose mailing address is Silver Bell Unit, Marana, Arizona 85653, by its undersigned agent, makes this amended location of the Ironwood 5 Amended lode mining claim, in the Silver Bell Mining District, County of Pima, State of Arizona.

The claim is 1,500 feet in length along the vein or deposit of mineral bearing rock in place and 600 feet in width (300 feet on either side of the center line of the claim), forming a claim in the shape of a parallelogram. The general course of said claim is from West to East.

This Amended Notice is posted on the centerline of the claim which location monument is in Section 30, Township 11S, Range 8E, G.S.R.M..

The location monument of said claim is located approximately 1,420 feet west and 991 feet north from the SW corner of Section 29, Township 11S, Range 8E, G.S.R.M., Arizona and said claim lies within the SE 1/4 of Section 30, T.11S., R.8E. & SW 1/4 of Section 29, T.11S., R.8E., G.S.R.M..

The surface boundaries of the claim are described as follows: Beginning at the location monument and running thence southwesterly 100 ft to the center of the end line and the true point of beginning thence (clockwise) northwesterly 300 ft to corner 1, thence northeasterly 1500 ft to corner 2, thence southeasterly 300 ft to center end line, thence southeasterly 300 ft to corner 3, thence southwesterly 1500 ft to corner 4, thence northwesterly 300 ft to point of beginning.

There are seven substantial posts, projecting at least 4 feet above the surface of the ground, or stone monuments, at least 3 feet high, one for the location monument, one at each of the four corners and one at the center of each end line as prescribed by A.R.S. 27-204.

This claim was amended, dated and posted on the ground this 6 day of July, 1992 to exclude any portion of land which was impacted by the 'Land Trade Agreement' between ASARCO Incorporated and the United States. The original Notice of Location of this claim is recorded in the official records of Pima County, Arizona, as follows:

DATE RECORDED	BOOK	PAGE	BLM SERIAL NO.
July 20, 1959	1461	214	-
November 2, 1959	1510	516	63340

Dec
CI NAME/Add chg

ENTERED IN COMPUTER

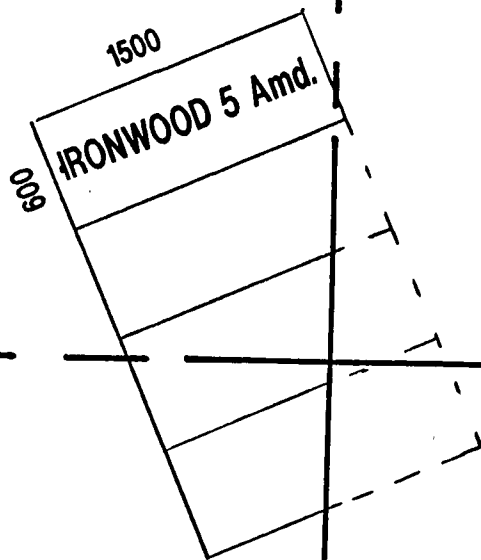
9-15-92 ej

ASARCO Incorporated
By: [Signature]
Agent

T. 11 S.
R. 8 E.

30

29



9:00 A.M.
PHOENIX, ARIZONA

SEP 2 '92

RECEIVED
B.L.M. AZ STATE OFFICE

31

32

ASARCO INCORPORATED
MARANA, ARIZONA
85653

LODE CLAIM IN PIMA COUNTY, ARIZONA
SCALE 1" = 1000'

9359

977

STATE OF ARIZONA)
 COUNTY OF PIMA)
 Witness my hand and Official Seal.

1510
 hereby certify that the within instrument was filed for record in PIMA County, Arizona

ANNA SULLINGER
 County Recorder

By *Anna Sullivan*
 Deputy

No. 1510
 Book 1510 Page 516
 Date: 1959 MAY 2
 Request of: B. S. + K. Young

Indexed	Paged	Filed
<i>97</i>		<i>45</i>

Notice of Location
 (LODE)

NOTICE IS HEREBY GIVEN that the Ironwood No. 5 (AMENDED) lode mining claim was located by B. S. + K. Young on November 2, 1959. This claim is 1,500 feet in length along the vein or deposit of mineral-bearing rock in place and 300 feet in width on each side of the middle of said vein or deposit at which this notice is posted. The general course of this claim is northeasterly and southeasterly and is situated in the Silver Bell Mining District, Pima County, Arizona. This claim runs from the location monument or stake on which the notice is posted 100 feet in a westerly direction to the center end monument or stake and 100 feet in a northerly direction from the location monument or stake to the center end monument or stake, and is also marked by two corner monuments or stakes at each end of the claim, one on each side of and 300 feet from the center end monuments or stakes, making the claim in the form of a parallelogram. This claim is located approximately one and a quarter mile northwest of T.M. 1204; bound on the north by No. 6 on the east by No. 39; on the south by Ironwood No. 6; and on the west by Ironwood No. 12.

RECORDED
A.M. Kelly
 by A. M. Kelly
 Location

SEP 14 2 05 PM '79
 PHOENIX, ARIZONA
 B.L.M. AZ STATE OFFICE

Write on the above lines the locality of the claim with reference to some natural object or permanent monument whereby the claim can be identified. Give the section, township and range if known and, if possible, the direction and distance from the nearest public survey marker. It is advisable to make a sketch in the space above, showing the adjoining and overlapping claims. If this is an amendment of a location notice, give the name and book and page of recording of the claim being amended.

See index
 A MC
 63340

MAP FILED IN

63296

BOOK 1461 PAGE 214

STATE OF ARIZONA
COUNTY OF PIMA
Witness my hand and Official Seal.

I hereby certify that the within instrument was filed for record in County, Arizona
ARNA SULLINGER
County Recorder

No. 1461
Book 1461 Page 214
Date: JUL 20 1959
Request of: B S & K Mining Co.

Indexed	Paged	Blotted
✓		✓

By *Ruth K. Schaffer*
Deputy

Fee: 1.00

Notice of Location
(LODE)

NOTICE IS HEREBY GIVEN that the **Ironwood No. 5** lode mining claim was located by **B S & K MINING CO.** on **July 20,** 19 **59**. This claim is 1,500 feet in length along the vein or deposit of mineral-bearing rock in place and 300 feet in width on each side of the middle of said vein or deposit at which this notice is posted. The general course of this claim is **approx. North 70° East** and is situated in the **Silver Bell** Mining District, **Pima** County, Arizona. This claim runs from the location monument or stake on which the notice is posted **100** feet in a **westerly** direction to the **west** center end monument or stake and **1400** feet in a **easterly** direction from the location monument or stake to the **east** center end monument or stake, and is also marked by two corner monuments or stakes at each end of the claim, one on each side of and 300 feet from the center end monuments or stakes, making the claim in the form of a parallelogram. This claim is located approximately one and a quarter mile northwest of USLM 1204; bound on the north by NSB 60; on the east by NSB 30; on the south by Ironwood No. 6; and on the west by Ironwood No. 12.

B S & K MINING CO.

by *A. M. Kalas*
Locator

Write on the above lines the locality of the claim with reference to some natural object or permanent monument whereby the claim can be identified. Give the section, township and range if known and, if possible, the direction and distance from the nearest public survey marker. It is advisable to make a sketch in the space above, showing the adjoining and overlapping claims. If this is an amendment of a location notice, give the name and book and page of recording of the claim being amended.

RECEIVED
B.L.M. AZ STATE OFFICE
SEP 14 2 05 PM '79
PHOENIX, ARIZONA

A.M.C. 63340

MAP FILED IN 63296

63341

PHOENIX, ARIZONA
9:00 A.M.

SEP 2 1992

RECEIVED
BLM, AZ STATE OFFICE

RECORDED BY: JEB
DEPUTY RECORDER
2012 RD15



DOCKET 9359
PAGE: 978
NO. OF PAGES: 2
SEQUENCE: 92121328
ALOCAT 08/20/92
ENVELOPE 13:31:00
AMOUNT PAID \$ 6.00

W
MR T E SCARTACCINI
ASARCO INC
PO BOX 5747
TUCSON AZ 85703

AMENDED NOTICE OF LOCATION (LODE CLAIM)

Notice is hereby given that ASARCO Incorporated, whose mailing address is Silver Bell Unit, Marana, Arizona 85653, by its undersigned agent, makes this amended location of the Ironwood 6 lode mining claim, in the Silver Bell Mining District, County of Pima, State of Arizona.

The claim is 1,500 feet in length along the vein or deposit of mineral bearing rock in place and 600 feet in width (300 feet on either side of the center line of the claim), forming a claim in the shape of a parallelogram. The general course of said claim is from West to East.

This Amended Notice is posted on the centerline of the claim which location monument is in Section 30, Township 11S, Range 8E, G.S.R.M..

The location monument of said claim is located approximately 1,187 feet west and 445 feet north from the SW corner of Section 29, Township 11S, Range 8E, G.S.R.M., Arizona and said claim lies within the SE 1/4 of Section 30, T.11S., R.8E. & SW 1/4 of Section 29, T.11S., R.8E., G.S.R.M..

The surface boundaries of the claim are described as follows: Beginning at the location monument and running thence southwesterly 100 ft to the center of the end line and the true point of beginning thence (clockwise) northwesterly 300 ft to corner 1, thence northeasterly 1500 ft to corner 2, thence southeasterly 300 ft to center end line, thence southeasterly 300 ft to corner 3, thence southwesterly 1500 ft to corner 4, thence northwesterly 300 ft to point of beginning.

There are seven substantial posts, projecting at least 4 feet above the surface of the ground, or stone monuments, at least 3 feet high, one for the location monument, one at each of the four corners and one at the center of each end line as prescribed by A.R.S. 27-204.

This claim was amended, dated and posted on the ground this 6 day of July, 1992 to exclude any portion of land which was impacted by the 'Land Trade Agreement' between ASARCO Incorporated and the United States. The original Notice of Location of this claim is recorded in the official records of Pima County, Arizona, as follows:

DATE RECORDED	BOOK	PAGE	BLM SERIAL NO.
July 20, 1959	1461	215	63341

Doa
Add chg

ENTERED IN COMPUTER

9-15-92 ep' *(initials)*

ASARCO Incorporated

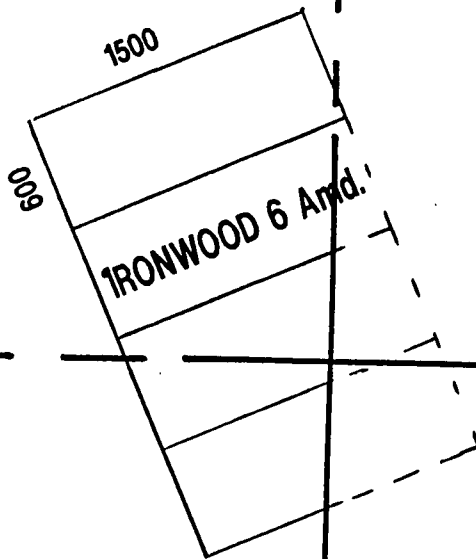
By: *(Signature)*

Agent

T. 11 S.
R. 8 E.

30

29



9:00 A.M.
PHOENIX, ARIZONA

SEP 2 '92

RECEIVED
BLM, AZ STATE OFFICE

31

32

ASARCO INCORPORATED
MARANA, ARIZONA
85653

LODE CLAIM IN PIMA COUNTY, ARIZONA
SCALE 1" = 1000'

9359

979

RECEIVED
B.L.M. AZ STATE OFFICE
SEP 14 2 05 PM '79
PHOENIX, ARIZONA

STATE OF ARIZONA
COUNTY OF PIMA
Witness my hand and Official Seal

I hereby certify that the within
instrument was filed for record
in County, Arizona

ANNA SULLINGER
County Recorder

No. 1761
Book 20 111 2:59 page 215
Date: Request of: B S & I Mining Co

Indexed	Paged	Blotted
W		R

By *Lucy H. Shaffer*
Deputy

Fee: 1.00

Notice of Location (LODE)

NOTICE IS HEREBY GIVEN that the Ironwood No. 6 lode mining claim was located by B S & I MINING CO. on July 20, 1959. This claim is 1500 feet in length along the vein or deposit of mineral-bearing rock in place and 300 feet in width on each side of the middle of said vein or deposit at which this notice is posted. The general course of this claim is approx. North 70° East and is situated in the Silver Bell Mining District, Pima County, Arizona. This claim runs from the location monument or stake on which the notice is posted 100 feet in a westerly direction to the west center end monument or stake and 1400 feet in a easterly direction from the location monument or stake to the east center end monument or stake, and is also marked by two corner monuments or stakes at each end of the claim, one on each side of and 300 feet from the center end monuments or stakes, making the claim in the form of a parallelogram. This claim is located approximately one and a quarter mile northwest of USLM 1204; bound on the north by Ironwood No. 5; on the east by NSB 38 and NSB 39; on the south by Ironwood No. 7; and on the west by Ironwood No. 11.

B S & I MINING CO.
A. M. Kalaf
by A. M. Kalaf
Locator

Write on the above lines the locality of the claim with reference to some natural object or permanent monument whereby the claim can be identified. Give the section, township and range if known and, if possible, the direction and distance from the nearest public survey marker. It is advisable to make a sketch in the space above, showing the adjoining and overlapping claims. If this is an amendment of a location notice, give the name and book and page of recording of the claim being amended.

MAP FILED IN
633236

63342

9:00 A.M.
PHOENIX, ARIZONA

SEP 2 1992

RECEIVED
BLM, AZ STATE OFFICE



RECORDED BY: JEB
DEPUTY RECORDER
2012 RD15
W
MR T E SCARTACCINI
ASARCO INC
PO BOX 5747
TUCSON AZ 85703

DOCKET# 9359
PAGE: 980
NO. OF PAGES: 2
SEQUENCE: 92121329
08/20/92
ALOCAT 13:31:00
ENVELOPE
AMOUNT PAID \$ 6.00

AMENDED NOTICE OF LOCATION (LODE CLAIM)

Notice is hereby given that ASARCO Incorporated, whose mailing address is Silver Bell Unit, Marana, Arizona 85653, by its undersigned agent, makes this amended location of the Ironwood 7 lode mining claim, in the Silver Bell Mining District, County of Pima, State of Arizona.

The claim is 1,500 feet in length along the vein or deposit of mineral bearing rock in place and 600 feet in width (300 feet on either side of the center line of the claim), forming a claim in the shape of a parallelogram. The general course of said claim is from West to East.

This Amended Notice is posted on the centerline of the claim which location monument is in Section 31, Township 11S, Range 8E, G.S.R.M..

The location monument of said claim is located approximately 947 feet west and 103 feet south from the SW corner of Section 29, Township 11S, Range 8E, G.S.R.M., Arizona and said claim lies within the SE 1/4 of Section 30, T.11S., R.8E. & SW 1/4 of Section 29, T.11S., R.8E. & NW 1/4 of Section 32, T.11S., R.8E. & NE 1/4 of Section 31, T.11S., R.8E., G.S.R.M.

The surface boundaries of the claim are described as follows: Beginning at the location monument and running thence southwesterly 100 ft to the center of the end line and the true point of beginning thence (clockwise) northwesterly 300 ft to corner 1, thence northeasterly 1500 ft to corner 2, thence southeasterly 300 ft to center end line, thence southeasterly 300 ft to corner 3, thence southwesterly 1500 ft to corner 4, thence northwesterly 300 ft to point of beginning.

There are seven substantial posts, projecting at least 4 feet above the surface of the ground, or stone monuments, at least 3 feet high, one for the location monument, one at each of the four corners and one at the center of each end line as prescribed by A.R.S. 27-204.

This claim was amended, dated and posted on the ground this 6 day of July, 1992 to exclude any portion of land which was impacted by the 'Land Trade Agreement' between ASARCO Incorporated and the United States. The original Notice of Location of this claim is recorded in the official records of Pima County, Arizona, as follows:

DATE RECORDED	BOOK	PAGE	BLM SERIAL NO.
July 20, 1959	1461	216	63342

Das
Add chg
ENTERED IN COMPUTER

ASARCO Incorporated
By: [Signature]
Agent

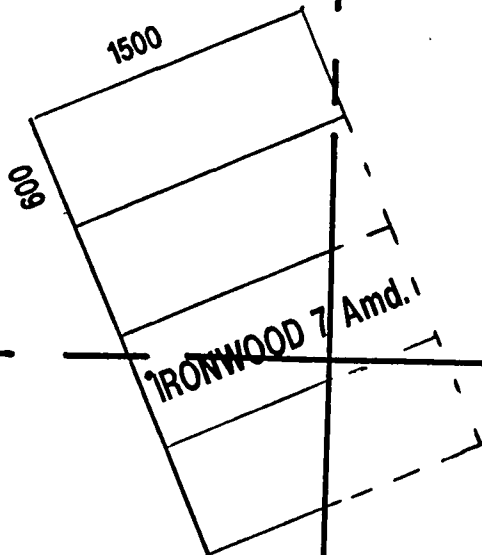
9-15-92 *[initials]*
9359 980

T. 11 S.

R. 8 E.

30

29



9:00 A.M.
PHOENIX, ARIZONA

RECEIVED
BLM, AZ STATE OFFICE
SEP 2 '97

31

32

ASARCO INCORPORATED
MARANA, ARIZONA
85653

LODE CLAIM IN PIMA COUNTY, ARIZONA
SCALE 1" = 1000'

5000

9359

981

1461 216

52002

AMC

63342

STATE OF ARIZONA
COUNTY OF PIMA

I hereby certify that the within
instrument was filed for record
in County, Arizona

No. 1461
Book 55 Page 23
Request of: B S & K Mining Co

Witness my hand and Official Seal

ANNA SULLIVAN

County Recorder

By *David L. Shaffer*
Deputy

Fee: 1.00

Indexed	Filed	Recorded
✓		11

Notice of Location
(LOCAL)

NOTICE IS HEREBY GIVEN that the Ironwood No. 7 lode mining claim was located by B S & K MINING CO. on July 20, 1959. This claim is 1,500 feet in length along the vein or deposit of mineral-bearing rock in place and 300 feet in width on each side of the middle of said vein or deposit at which this notice is posted. The general course of this claim is approx. North 70° East and is situated in the Silver Bell Mining District, Pima County, Arizona. This claim runs from the location monument or stake on which the notice is posted 100 feet in a westerly direction to the west center end monument or stake and 1400 feet in a easterly direction from the location monument or stake to the east center end monument or stake, and is also marked by two corner monuments or stakes at each end of the claim, one on each side of and 300 feet from the center end monuments or stakes, making the claim in the form of a parallelogram. This claim is located approximately one mile northwest of USLM 1204; bound on the north by Ironwood No. 6; on the east by NSB 30 and Ironwood No. 3; on the south by Ironwood No. 8; and on the west by Ironwood No. 10.

B S & K MINING CO.

by *A. M. Kafai*
Locator

Write on the above lines the locality of the claim with reference to some natural object or permanent monument whereby the claim can be identified. Give the section, township and range if known and, if possible, the direction and distance from the nearest public survey marker. It is advisable to make a sketch in the space above, showing the adjoining and overlapping claims. If this is an amendment of a location notice, give the name and book and page of recording of the claim being amended.

RECEIVED
B.L.M. AZ STATE OFFICE
SEP 14 2 06 PM '79
PHOENIX, ARIZONA

MAP FILED IN 63296

RECORDED BY: JEB
DEPUTY RECORDER
2012 RD15
W
MR T E SCARTACCINI
ASARCO INC
TUCSON
PO BOX 5747
AZ 85703



BOOK: 9359
PAGE: 982
NO. OF PAGES: 2
SEQUENCE: 92121330
ALOCAT: 08/20/92
13:31:00
ENVELOPE
AMOUNT PAID \$6.00

PHOENIX, ARIZONA
9:00 A.M.
SEP 2 1992

RECEIVED
BLM, AZ STATE OFFICE
63343

AMENDED NOTICE OF LOCATION (LODE CLAIM)

Notice is hereby given that ASARCO Incorporated, whose mailing address is Silver Bell Unit, Marana, Arizona 85653, by its undersigned agent, makes this amended location of the Ironwood 8 lode mining claim, in the Silver Bell Mining District, County of Pima, State of Arizona.

The claim is 1,500 feet in length along the vein or deposit of mineral bearing rock in place and 600 feet in width (300 feet on either side of the center line of the claim), forming a claim in the shape of a parallelogram. The general course of said claim is from West to East.

This Amended Notice is posted on the centerline of the claim which location monument is in Section 31, Township 11S, Range 8E, G.S.R.M..

The location monument of said claim is located approximately 717 feet west and 672 feet south from the SW corner of Section 29, Township 11S, Range 8E, G.S.R.M., Arizona and said claim lies within the SW 1/4 of Section 29, T.11S., R.8E. & NW 1/4 of Section 32, T.11S., R.8E. & NE 1/4 of Section 31, T.11S., R.8E., G.S.R.M..

The surface boundaries of the claim are described as follows: Beginning at the location monument and running thence southwesterly 100 ft to the center of the end line and the true point of beginning thence (clockwise) northwesterly 300 ft to corner 1, thence northeasterly 1500 ft to corner 2, thence southeasterly 300 ft to center end line, thence southeasterly 300 ft to corner 3, thence southwesterly 1500 ft to corner 4, thence northwesterly 300 ft to point of beginning.

There are seven substantial posts, projecting at least 4 feet above the surface of the ground, or stone monuments, at least 3 feet high, one for the location monument, one at each of the four corners and one at the center of each end line as prescribed by A.R.S. 27-204.

This claim was amended, dated and posted on the ground this 6 day of July, 1992 to exclude any portion of land which was impacted by the 'Land Trade Agreement' between ASARCO Incorporated and the United States. The original Notice of Location of this claim is recorded in the official records of Pima County, Arizona, as follows:

DATE RECORDED	BOOK	PAGE	BLM SERIAL NO.
July 20, 1959	1461	217	63343

ASARCO Incorporated
By: [Signature]
Agent

Dec
Add Chg
ENTERED IN COMPUTER
9-15-92 yj

9359 982

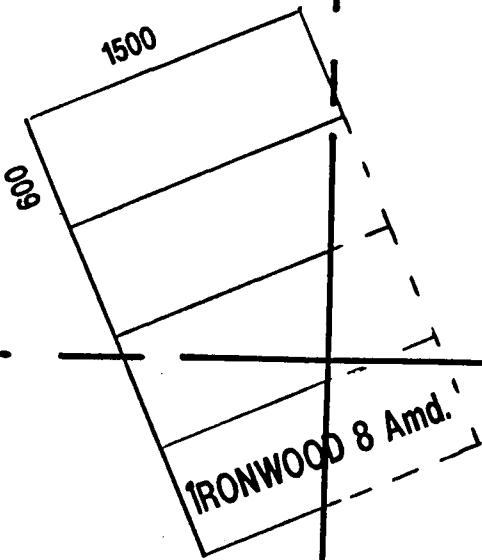
2

T. 11 S.

R. 8 E.

30

29



9:00 A.M.
PHOENIX, ARIZONA

SEP 2 '92

RECEIVED
BLM, AZ STATE OFFICE

31

32

ASARCO INCORPORATED
MARANA, ARIZONA
85653

LODE CLAIM IN PIMA COUNTY, ARIZONA
SCALE 1" = 1000'

9359

983

31

AMC 63343

RECEIVED
S.L.M. AZ STATE OFFICE
SEP 14 2 06 PM '79
PHOENIX, ARIZONA

STATE OF ARIZONA)
COUNTY OF PINA)
Witness my hand and Official Seal)
I hereby certify that the within instrument was filed for record in County, Arizona
ANNA CULLINGER
County Recorder

No. 1761
Book 23 : 2:51 217
Date: 12/1/79
Request of: B S & K Mining Co

Indexed	Paged	Blotted
W		W

By *Paul L. Shaffer*
Deputy

Fee: 1.00

Notice of Location
(LOOK)

NOTICE IS HEREBY GIVEN that the Ironwood No. 8 lode mining claim was located by B S & K MINING CO. on July 20, 19 59

This claim is 1,500 feet in length along the vein or deposit of mineral-bearing rock in place and 300 feet in width on each side of the middle of said vein or deposit at which this notice is posted. The general course of this claim is approx. North 70° East and is situated in the Silver Bell Mining District, Pima County, Arizona. This claim runs from the location monument or stake on which the notice is posted 100 feet in a westerly direction to the west center end monument or stake and 1400 feet in a easterly direction from the location monument or stake to the east center end monument or stake, and is also marked by two corner monuments or stakes at each end of the claim, one on each side of and 300 feet from the center end monuments or stakes, making the claim in the form of a parallelogram.

This claim is located approximately one mile northwest of USLM 1204; bound on the north by Ironwood No. 7; on the east by Ironwood No. 3 and Ironwood No. 4; on the south by Ironwood No. 24 and Ironwood No. 25 and Palo Verde No. 7 and Palo Verde No. 8; and on the west by Ironwood No. 9.

B S & K MINING CO.
A.M. Kalaf
by A. M. Kalaf
Locator

MAP FILED IN 63343

Write on the above lines the locality of the claim with reference to some natural object or permanent monument whereby the claim can be identified. Give the section, township and range if known and, if possible, the direction and distance from the nearest public survey marker. It is advisable to make a sketch in the space above, showing the adjoining and overlapping claims. If this is an amendment of a location notice, give the name and book and page of recording of the claim being amended.

NO. 217

STATE OF ARIZONA

COUNTY OF PIMA

Witness my hand and Official Seal

I hereby certify that the within instrument was filed for record in County, Arizona

REC'D 5/11/59

County Recorder

Book 1461 Page 218
Date JUL 23 11 2:59 AM
Request of:

B S & K Mining Co

Fee: 1.00

Indexed	Filed	Recorded
<input checked="" type="checkbox"/>	<input checked="" type="checkbox"/>	<input checked="" type="checkbox"/>

Notice of Location (LODS)

NOTICE IS HEREBY GIVEN that the Ironwood No. 9 lode mining claim was located by B S & K MINING CO. on July 20, 1959. This claim is 1,500 feet in length along the vein or deposit of mineral-bearing rock in place and 300 feet in width on each side of the middle of said vein or deposit at which this notice is posted. The general course of this claim is approx. North 70° East and is situated in the Silver Bell Mining District, Pima County, Arizona. This claim runs from the location monument or stake on which the notice is posted 100 feet in a easterly direction to the east center end monument or stake and 1400 feet in a westerly direction from the location monument or stake to the west center end monument or stake, and is also marked by two corner monuments or stakes at each end of the claim, one on each side of and 300 feet from the center end monuments or stakes, making the claim in the form of a parallelogram. This claim is located approximately one mile northwest of USLM 1204; bound on the north by Ironwood No. 10; on the east by Ironwood No. 8; on the south by Ironwood No. 25, Ironwood No. 26 and Ironwood No. 27; and on the west by Ironwood No. 18.

B S & K MINING CO.

by A. N. Kalaf
Locator

Write on the above lines the locality of the claim with reference to some natural object or permanent monument whereby the claim can be identified. Give the section, township and range if known and, if possible, the direction and distance from the nearest public survey marker. It is advisable to make a sketch in the space above, showing the adjoining and overlapping claims. If this is an amendment of a location notice, give the name and book and page of recording of the claim being amended.

RECEIVED
B.L.M. AZ STATE OFFICE
SEP 14 2 06 PM '79
PHOENIX, ARIZONA

FILED IN

63344

31

31

A MC 63345

RECEIVED
B.L.M. AZ STATE OFFICE
SEP 14 2 06 PM '79
PHOENIX ARIZONA

STATE OF ARIZONA)
COUNTY OF PIMA)
Witness my hand and Official Seal

I hereby certify that the within instrument was filed for record in County, Arizona
ANNA SULLINGER
County Recorder

No. 1467
Book 1959
Date: SEP 25 11 2:53
Request of: B & K Mining Co.
Fee: 1.00

Indexed	Paged	Blotted
W		W

Notice of Location
(LODE)

NOTICE IS HEREBY GIVEN that the Ironwood No. 10 lode mining claim was located by B S & K MINING CO. on July 20 18 59. This claim is 1,500 feet in length along the vein or deposit of mineral-bearing rock in place and 200 feet in width on each side of the middle of said vein or deposit at which this notice is posted. The general course of this claim is approx. North 70° East and is situated in the Silver Bell Mining District, Pima County, Arizona. This claim runs from the location monument or stake on which the notice is posted 100 feet in a easterly direction to the east center end monument or stake and 1400 feet in a westerly direction from the location monument or stake to the west center end monument or stake, and is also marked by two corner monuments or stakes at each end of the claim, one on each side of and 300 feet from the center end monuments or stakes, making the claim in the form of a parallelogram.

This claim is located approximately one mile northwest of USLM 1204; bound on the north by Ironwood No. 11; on the east by Ironwood No. 7; on the south by Ironwood No. 9; and on the west by Ironwood No. 17.

B S & K MINING CO.
A. M. Kafaf
by A. M. Kafaf
Locator

MAP FILED IN 63236

Write on the above lines the locality of the claim with reference to some natural object or permanent monument whereby the claim can be identified. Give the section, township and range if known and, if possible, the direction and distance from the nearest public survey marker. It is advisable to make a sketch in the space above, showing the adjoining and overlapping claims. If this is an amendment of a location notice, give the name and book and page of recording of the claim being amended.

1461 219

30

BOOK 1461 PAGE 220

520775

STATE OF ARIZONA
COUNTY OF PIMA
Witness my hand and Official Seal

I hereby certify that the within instrument was filed for record in County, Arizona

ARMA SULLINGER

County Recorder

By *Rita L. Schaffer*
Deputy

No. 1461 Page 220
Book 1461-25 IN 2759
Date: 1939 JUL 25 AM 2:59
Request of:

B S & K Mining Co.

Fee: 1.00

Indexed	Filed	Blotted
<i>W</i>		

Notice of Location
(LOCAL)

NOTICE IS HEREBY GIVEN that the Ironwood No. 11 lode mining claim was located by B S & K MINING CO. on July 20, 1959. This claim is 1,500 feet in length along the vein or deposit of mineral-bearing rock in place and 300 feet in width on each side of the middle of said vein or deposit at which this notice is posted. The general course of this claim is approx. North 70° East and is situated in the Silver Bell Mining District, Pima County, Arizona. This claim runs from the location monument or stake on which the notice is posted 100 feet in a easterly direction to the east center end monument or stake and 1400 feet in a westerly direction from the location monument or stake to the west center end monument or stake, and is also marked by two corner monuments or stakes at each end of the claim, one on each side of and 300 feet from the center end monuments or stakes, making the claim in the form of a parallelogram. This claim is located approximately one and a quarter mile northwest of USLM 1204; bound on the north by Ironwood No. 12; on the east by Ironwood No. 6; on the south by Ironwood No. 10; and on the west by Ironwood No. 16.

B S & K MINING CO.
A. M. Kalaf
by A. M. Kalaf
Locator

Write on the above lines the locality of the claim with reference to some natural object or permanent monument whereby the claim can be identified. Give the section, township and range if known, and if possible the direction and distance from the nearest public survey marker. It is advisable to make a sketch in the space above, showing the adjoining and overlapping claims. If this is an amendment of a location notice, give the name and book and page of recording of the claim being amended.

RECEIVED
STATE OFFICE
JUL 20 2 06 PM '59
TAMPA, ARIZONA

MAP FILED IN

63296

AMC 63346

A MC 63347

RECEIVED
B.L.M. AZ STATE OFFICE
SEP 14 2 06 PM '79
PHOENIX, ARIZONA

STATE OF ARIZONA
COUNTY OF PIMA
Witness my hand and Official Seal

I hereby certify that the within instrument was filed for record in _____ County, Arizona

No. _____
Book 1761 Page 221
Date: 1979 JUL 20 11:25 AM
Request of: B.S. & K. Mining Co.
Fee: 1.00

ANNA SULLINGER
County Recorder

By *Luiz H. Steffen*
Deputy

Indexed	Paged	Blotted
W		

Notice of Location (LODE)

NOTICE IS HEREBY GIVEN that the Ironwood No. 12 lode mining claim was located by B S & K MINING CO. on July 20, 1959. This claim is 1,500 feet in length along the vein or deposit of mineral-bearing rock in place and 300 feet in width on each side of the middle of said vein or deposit at which this notice is posted. The general course of this claim is approx. North 70° East and is situated in the Silver Bell Mining District, Pima County, Arizona. This claim runs from the location monument or stake on which the notice is posted 100 feet in a westerly direction to the east center end monument or stake and 1400 feet in a westerly direction from the location monument or stake to the west center end monument or stake, and is also marked by two corner monuments or stakes at each end of the claim, one on each side of and 300 feet from the center end monuments or stakes, making the claim in the form of a parallelogram. This claim is located approximately one and a half miles northwest of USLM 1204; bound on the north by Ironwood No. 13; on the east by Ironwood No. 5; on the south by Ironwood No. 11; and on the west by Ironwood No. 15.

B S & K MINING CO.
A. H. Kalas
by A. H. Kalas
Locator

Write on the above lines the locality of the claim with reference to some natural object or permanent monument whereby the claim can be identified. Give the section, township and range if known and, if possible, the direction and distance from the nearest public survey marker. It is advisable to make a sketch in the space above, showing the adjoining and overlapping claims if this is an amendment of a location notice, give the name and book and page of recording of the claim being amended.

MAP FILED IN 63236

30

BOOK 1461 PAGE 222

STATE OF ARIZONA)
COUNTY OF PINA)
Witness my hand and Official Seal

I hereby certify that the within instrument was filed for record in County, Arizona

ANNA SULLINGER

County Recorder

No. 521.73
Book 1461 Page 222
Date: 1954 FEB 20 PM 2:59
Request of:

B & K Mining Co.

Indexed	Filed	Noted
W		

By *Russ L. Sheffer*
Deputy

Fee: 1.00

Notice of Location (LOCAL)

NOTICE IS HEREBY GIVEN that the Ironwood No. 13 lode mining claim was located by B S & K MINING CO. on July 20, 1959. This claim is 1,500 feet in length along the vein or deposit of mineral-bearing rock in place and 300 feet in width on each side of the middle of said vein or deposit at which this notice is posted. The general course of this claim is approx. North 70° East and is situated in the Silver Bell Mining District, Pima County, Arizona. This claim runs from the location monument or stake on which the notice is posted 100 feet in a easterly direction to the east center end monument or stake and 1400 feet in a westerly direction from the location monument or stake to the west center end monument or stake, and is also marked by two corner monuments or stakes at each end of the claim, one on each side of and 300 feet from the center end monuments or stakes, making the claim in the form of a parallelogram. This claim is located approximately one and a half miles northwest of USLM 1204; bound on the east by NSB 60; on the south by Ironwood No. 12; and on the west by Ironwood No. 14.

B S & K MINING CO.

A. M. Kalaf
by A. M. Kalaf
Locator

RECEIVED
B. I. M. AZ STATE OFFICE
SEP 11 2 06 PM '59
PINALOCHA, ARIZONA

Write on the above lines the locality of the claim with reference to some natural object or permanent monument whereby the claim can be identified. Give the section, township and range if known and, if possible, the direction and distance from the nearest public survey marker. It is advisable to make a sketch in the space above, showing the adjoining and overlapping claims. If this is an amendment of a location notice, give the name and book and page of recording of the claim being amended.

A M C
63348

A MC

RECEIVED
B.L.M. AZ STATE OFFICE
SEP 14 2 06 PM '79
PHOENIX, ARIZONA

STATE OF ARIZONA
COUNTY OF PINA

I hereby certify that the within instrument was filed for record in County, Arizona

No. 1461 Page 223

Witness my hand and Official Seal

ANNA SULLINGER
County Recorder

Date: 1959 SEP 20 PM 2:50
Request of:

Indexed	Paged	Blotted
4)		

By: *Russ L. Sheffer*
Deputy

B&K Mining Co.

Fee: 1.00

Notice of Location
(LOOK)

NOTICE IS HEREBY GIVEN that the Ironwood No. 14 lode mining claim was located by B S & K MINING CO. on July 20, 1959. This claim is 1,500 feet in length along the vein or deposit of mineral-bearing rock in place and 300 feet in width on each side of the middle of said vein or deposit at which this notice is posted. The general course of this claim is approx. North 70° East and is situated in the Silver Bell Mining District, Pima County, Arizona. This claim runs from the location monument or stake on which the notice is posted 100 feet in a westerly direction to the west center end monument or stake and 1400 feet in a easterly direction from the location monument or stake to the east center end monument or stake, and is also marked by two corner monuments or stakes at each end of the claim, one on each side of and 300 feet from the center end monuments or stakes, making the claim in the form of a parallelogram. This claim is located approximately one and a half miles northwest of USLM 1204; bound on the east by Ironwood No. 13; on the south by Ironwood No. 15; and on the west by Ironwood No. 23.

B S & K MINING CO.
A. M. Kald
by A. M. Kald
Locator

Write on the above lines the locality of the claim with reference to some natural object or permanent monument whereby the claim can be identified. Give the section, township and range if known and, if possible, the direction and distance from the nearest public survey marker. It is advisable to make a sketch in the space above, showing the adjoining and overlapping claims. If this is an amendment of a location notice, give the name and book and page of recording of the claim being amended.

MAP FILED IN 63336

STATE OF ARIZONA
COUNTY OF PIMA

I hereby certify that the within instrument was filed for record in PMA County, Arizona

Witness my hand and Official Seal.

ANNA SULLINGER
County Recorder

Indexed	Filed	Serialized
<input checked="" type="checkbox"/>	<input checked="" type="checkbox"/>	<input checked="" type="checkbox"/>

By *H. Webb* Deputy

No. 78923
Book 1512 Page 374
Date 1906
Signed *A. M. Kalaf*

Fee 1.00

*Map
Sheet 712 411 N. Copper
Pima Co.*

Notice of Location
(LODE)

RECORDS OF MINES

NOTICE IS HEREBY GIVEN that the Ironwood No. 15 (AMENDED) lode mining claim was located by B S & K MINING CO. on November 2, 1905. This claim is 1,000 feet in length along the vein or deposit of mineral-bearing rock in place and 500 feet in width on each side of the middle of said vein or deposit at which this notice is posted. The general course of this claim is Northeasterly and Southwesterly and is situated in the Silver Dell Mining District, Pima County, Arizona. This claim runs from the location monument or stake on which the notice is posted 500 feet in a Easterly direction to the East center end monument or stake and 1000 feet in a Westerly direction from the location monument or stake to the West center end monument or stake, and is also marked by two corner monuments or stakes at each end of the claim, one on each side of and 500 feet from the center end monuments or stakes, making the claim in the form of a parallelogram.

This claim is located approximately one and a half miles northwest of USLM 1204; bound on the north by Ironwood No. 14; on the east by Ironwood No. 12; on the south by Ironwood No. 16; and on the west by Ironwood No. 22.

B S & K MINING CO.
A. M. Kalaf
by A. M. Kalaf
Locator

Write on the above lines the locality of the claim with reference to some natural object or permanent monument whereby the claim can be identified. Give the section, township and range if known and, if possible, the direction and distance from the nearest public survey marker. It is advisable to make a sketch in the space above, showing the adjoining and overlapping claims. If this is an amendment of a location notice, give the name and book and page of recording of the claim being amended.

MAP FILED IN

63296

RECEIVED
B.L.M. AZ STATE OFFICE

SEP 14 2 06 PM '79

PHOENIX, ARIZONA

BU-1461 P224

52-10

STATE OF ARIZONA
COUNTY OF PIMA

I hereby certify that the within
instrument was filed for record
in County, Arizona

No.

Book

1461

Page

224

Witness my hand and Official Seal.

ANNA SULLINGER

Date: JUL 20 11 3:10
Request of B & K Mining Co.

Indexed	Paged	Blotted
4		

County Recorder

By *Ruth K. Schaffer*
Deputy

Fee 1.00

Notice of Location
(LODE)

A.M.C.

63350

NOTICE IS HEREBY GIVEN that the Ironwood No. 15 lode mining claim was located by B S & K MINING CO. on July 20, 1959. This claim is 1500 feet in length along the vein or deposit of mineral-bearing rock in place and 300 feet in width on each side of the middle of said vein or deposit at which this notice is posted. The general course of this claim is approx. North 70° East and is situated in the Silver Bell Mining District, Pima County, Arizona. This claim runs from the location monument or stake on which the notice is posted 100 feet in a westerly direction to the west center end monument or stake and 1400 feet in a easterly direction from the location monument or stake to the east center end monument or stake, and is also marked by two corner monuments or stakes at each end of the claim, one on each side of and 300 feet from the center end monuments or stakes, making the claim in the form of a parallelogram. This claim is located approximately one and a half miles northwest of USM 1204; bound on the north by Ironwood No. 14; on the east by Ironwood No. 12; on the south by Ironwood No. 16; and on the west by Ironwood No. 22.

B S & K Mining Co.

by A. M. Kalar

Locator

RECEIVED
B.L.M. AZ STATE OFFICE
SEP 14 2 06 PM '79
PHOENIX, ARIZONA

Write on the above lines the locality of the claim with reference to some natural object or permanent monument whereby the claim can be identified. Give the section, township and range if known and, if possible, the direction and distance from the nearest public survey marker. It is advisable to make a sketch in the space above, showing the adjoining and overlapping claims. If this is an amendment of a location notice, give the name and book and page of recording of the claim being amended.

MAP FILED IN

63296

171

RECEIVED
B.L.M. AZ STATE OFFICE
SEP 14 2 06 PM '79
PHOENIX, ARIZONA

STATE OF ARIZONA)
COUNTY OF PIMA)

I hereby certify that the within instrument was filed for record in PIMA County, Arizona

No. 1510 Page 519
Book 1510
Date: 1959 Nov 2
Request of: B & K Mining
Fee: 1.00

2
B

Witness my hand and Official Seal

County Recorder

By *Bonita Stephens*
Deputy

Indexed	Paged	Blotted
<i>CP</i>		<i>11</i>

Notice of Location (LODE)

NOTICE IS HEREBY GIVEN that the Ironwood No. 16 (AMENDED) lode mining claim was located by **B S & K MINING Co.** on November 2, 1959. This claim is 1,500 feet in length along the vein or deposit of mineral-bearing rock in place and 300 feet in width on each side of the middle of said vein or deposit at which this notice is posted. The general course of this claim is **Northeasterly and Southwesterly** and is situated in the **Silver Bell** Mining District, **Pima** County, Arizona. This claim runs from the location monument or stake on which the notice is posted **800** feet in a **Westerly** direction to the **West** center end monument or stake and **700** feet in a **Easterly** direction from the location monument or stake to the **East** center end monument or stake, and is also marked by two corner monuments or stakes at each end of the claim, one on each side of and 300 feet from the center end monuments or stakes, making the claim in the form of a parallelogram.

This claim is located approximately one and a half miles northwest of **Winkelman**; bound on the north by Ironwood No. 15; on the east by Ironwood No. 11; on the south by Ironwood No. 17; and on the west by Ironwood No. 21.

B S & K Mining Co.
A. M. Kral
by *A. M. Kral* Locator

Write on the above lines the locality of the claim with reference to some natural object or permanent monument whereby the claim can be identified. Give the section, township and range if known and, if possible, the direction and distance from the nearest public survey marker. It is advisable to make a sketch in the space above, showing the adjoining and overlapping claims. If this is an amendment of a location notice, give the name and book and page of recording of the claim being amended.

MAP FILED IN 63296

AMC 63351

RECEIVED
B.L.M. AZ STATE OFFICE
SEP 14 2 06 PM '79
PHOENIX, ARIZONA

STATE OF ARIZONA
COUNTY OF PIMA
Witness my hand and Official Seal.

I hereby certify that the within instrument was filed for record in County, Arizona

ANNA SULLINGER

County Recorder

By *Kear K. Shaffer*
Deputy

No. 1461 Page 225
Book 633 IN 5110
Date: 09 13 1979
Request of:

B. S. & K. Mining Co.
Fee: 1.00

Indexed	Paged	Blotted
<i>W</i>		

Notice of Location
(LODE)

NOTICE IS HEREBY GIVEN that the **Ironwood No. 16** lode mining claim was located by **B S & K MINING CO.** on **July 20**, 19 **59**. This claim is 1500 feet in length along the vein or deposit of mineral-bearing rock in place and 300 feet in width on each side of the middle of said vein or deposit at which this notice is posted. The general course of this claim is **approx. North 70° East** and is situated in the **Silver Bell** Mining District, **Pima** County, Arizona. This claim runs from the location monument or stake on which the notice is posted **100** feet in a **westerly** direction to the **west** center end monument or stake and **1400** feet in a **easterly** direction from the location monument or stake to the **east** center end monument or stake and is also marked by two corner monuments or stakes at each end of the claim, one on each side of and 300 feet from the center end monuments or stakes, making the claim in the form of a parallelogram. This claim is located approximately one and a half miles northwest of USLM 1204; bound on the north by Ironwood No. 15; on the east by Ironwood No. 11; on the south by Ironwood No. 17; and on the west by Ironwood No. 21.

B S & K MINING CO.

by *A. M. Kafar*

Locator

Write on the above lines the locality of the claim with reference to some natural object or permanent monument whereby the claim can be identified. Give the section, township and range if known and, if possible, the direction and distance from the nearest public survey marker. It is advisable to make a sketch in the space above, showing the adjoining and overlapping claims. If this is an amendment of a location notice, give the name and book and page of recording of the claim being amended.

BOOK 1461 PAGE 225

MAP FILED IN

63296

BOOK 1461 PAGE 226

AMC

STATE OF ARIZONA)
COUNTY OF PIMA)

I hereby certify that the within instrument was filed for record in County, Arizona

No. 52152
Book 1461 Page 226
Date 1959 JUL 20 PM 9:00
Request

Witness by hand and Official Seal

ANGA SULLINGER

County Recorder

Indexed	Paged	Elotted
✓		

By Paul R. Shaffer
Deputy

B & K Mining Co.
Fee: 1.00

Notice of Location
(LOCAL)

NOTICE IS HEREBY GIVEN that the Ironwood No. 17 lode mining claim was located by B S & K MINING CO. on July 20, 1959. This claim is 1,300 feet in length along the vein or deposit of mineral-bearing rock in place and 300 feet in width on each side of the middle of said vein or deposit at which this notice is posted. The general course of this claim is approx. North 70° East and is situated in the Silver Bell Mining District, Pima County, Arizona. This claim runs from the location monument or stake on which the notice is posted 100 feet in a westerly direction to the west center end monument or stake and 1400 feet in a easterly direction from the location monument or stake to the east center end monument or stake, and is also marked by two corner monuments or stakes at each end of the claim, one on each side of and 300 feet from the center end monuments or stakes, making the claim in the form of a parallelogram. This claim is located approximately one and a half miles northwest of USIM 1204; bound on the north by Ironwood No. 16; on the east by Ironwood No. 10; on the south by Ironwood No. 18; and on the west by Ironwood No. 20.

B S & K MINING CO.
A. N. Kalaf
by A. N. Kalaf
Locater

RECEIVED
B.L.M. AZ STATE OFFICE
PHOENIX, ARIZONA
SEP 14 2 06 PM '79

Write on the above lines the locality of the claim with reference to some natural object or permanent monument whereby the claim can be identified. Give the section, township and range if known and, if possible, the direction and distance from the nearest public survey marker. It is advisable to make a sketch in the space above, showing the adjoining and overlapping claims. If this is an amendment of a location notice, give the name and book and page of recording of the claim being amended.

MAP FILED IN

63236

RECEIVED
B.L.M. AZ STATE OFFICE
SEP 14 2 06 PM '79
PHOENIX, ARIZONA

STATE OF ARIZONA)
COUNTY OF PIMA)
Witness my hand and Official Seal.

I hereby certify that the within
instrument was filed for record
in County, Arizona

ANNA SULLINGER

County Recorder

By *Russ L. Schaffer*
Deputy

No. 52150
Book 1461 Page 227

Date: 15th JUL 20 11 3:08
Request of: B.S. & K. Mining Co.

Fee: 1.00

Indexed	Paged	Blotted
W		

Notice of Location
(LODE)

NOTICE IS HEREBY GIVEN that the Ironwood No. 18 lode mining claim was located by B S & K MINING CO. on July 20, 1959. This claim is 1,500 feet in length along the vein or deposit of mineral-bearing rock in place and 300 feet in width on each side of the middle of said vein or deposit at which this notice is posted. The general course of this claim is approx. North 70° East and is situated in the Silver Bell Mining District, Pima County, Arizona. This claim runs from the location monument or stake on which the notice is posted 100 feet in a westerly direction to the west center end monument or stake and 1400 feet in a easterly direction from the location monument or stake to the east center end monument or stake, and is also marked by two corner monuments or stakes at each end of the claim, one on each side of and 300 feet from the center end monuments or stakes, making the claim in the form of a parallelogram. This claim is located approximately one and a half miles northwest of USLM 1204; bound on the north by Ironwood No. 17; on the east by Ironwood No. 9; on the south by Ironwood No. 27; and on the west by Ironwood No. 19.

B S & K MINING CO.

by *A. M. Kalaf*
Locator

Write on the above lines the locality of the claim with reference to some natural object or permanent monument whereby the claim can be identified. Give the section, township and range if known and, if possible, the direction and distance from the nearest public survey marker. It is advisable to make a sketch in the space above, showing the adjoining and overlapping claims. If this is an amendment of a location notice, give the name and book and page of recording of the claim being amended.

MAP FILED IN

63236

AMC 03354

BOOK 1461 PAGE 229

52051

STATE OF ARIZONA
COUNTY OF PIMA
Witness my hand and Official Seal.

I hereby certify that the within
instrument was filed for record
in
County, Arizona
ANNA SULLINGER
County Recorder

No. 1461 Page 228
Date: JUL 23 11 3:00
Request of: B S & K Mining Co

Indexed	Filed	Noted
40		

By *Ruth R. Schaffer*
Deputy

Fee: 1.00

Notice of Location (LOOK)

NOTICE IS HEREBY GIVEN that the Ironwood No. 19 lode mining claim was located by B S & K MINING CO. on July 20, 1959. This claim is 1,500 feet in length along the vein or deposit of mineral-bearing rock in place and 200 feet in width on each side of the middle of said vein or deposit at which this notice is posted. The general course of this claim is approx. North 70° East and is situated in the Silver Bell Mining District, Pima County, Arizona. This claim runs from the location monument or stake on which the notice is posted 100 feet in a easterly direction to the east center end monument or stake and 1400 feet in a westerly direction from the location monument or stake to the west center end monument or stake, and is also marked by two corner monuments or stakes at each end of the claim, one on each side of and 300 feet from the center end monuments or stakes, making the claim in the form of a parallelogram. This claim is located approximately one and three quarters miles northwest of USIA 1204; bound on the north by Ironwood No. 20; on the east by Ironwood No. 18.

B S & K MINING CO.

by *A. M. Kalaf*
Locater

SEP 14 2 07 PM
RECEIVED OFFICE
AZ STATE OFFICE
PHOENIX, ARIZONA

Write on the above lines the locality of the claim with reference to some natural object or permanent monument whereby the claim can be identified. Give the section, township and range if known and, if possible, the direction and distance from the nearest public survey marker. It is advisable to make a sketch in the space above, showing the adjoining and overlapping claims. If this is an amendment of a location notice, give the name and book and page of recording of the claim being amended.

MAP FILED IN

03296

31

A MC 63355

RECEIVED
B.L.M. AZ STATE OFFICE
SEP 14 2 07 PM '79
PHOENIX, ARIZONA

STATE OF ARIZONA)
COUNTY OF PINA)
Witness my hand and Official Seal

I hereby certify that the within instrument was filed for record in _____ County, Arizona

ANNA SULLINGER
County Recorder

By *Ruth L. Schaffer*
Deputy

No. 521
Book 1761 Page 229
Date: JUL 23 TH 3:00
Request of: B.S. & K. Mining Co.
Fee: 1.00

Indexed	Paged	Blotted
W		

Notice of Location
(LODE)

NOTICE IS HEREBY GIVEN that the Ironwood No. 20 lode mining claim was located by B S & K MINING CO. on July 20, 19 59. This claim is 1,500 feet in length along the vein or deposit of mineral-bearing rock in place and 300 feet in width on each side of the middle of said vein or deposit at which this notice is posted. The general course of this claim is approx: North 70° East and is situated in the Silver Bell Mining District, Pima County, Arizona. This claim runs from the location monument or stake on which the notice is posted 100 feet in a easterly direction to the east center end monument or stake and 1400 feet in a westerly direction from the location monument or stake to the west center end monument or stake, and is also marked by two corner monuments or stakes at each end of the claim, one on each side of and 300 feet from the center end monuments or stakes, making the claim in the form of a parallelogram. This claim is located approximately one and three quarters miles northwest of USIM 1204; bound on the north by Ironwood No. 21; on the east by Ironwood No. 17; on the south by Ironwood No. 19,

B S & K MINING CO.
A. N. Kafar
by A. N. Kafar
Locator

MAP FILED IN 63296

Write on the above lines the locality of the claim with reference to some natural object or permanent monument whereby the claim can be identified. Give the section, township and range if known and, if possible, the direction and distance from the nearest public survey marker. It is advisable to make a sketch in the and overlapping claims. If this is an amendment of a location notice, give

1510 No 520

RECORDS OF MINES

STATE OF ARIZONA)
COUNTY OF PIMA)

I hereby certify that the within
instrument was filed for record
in PIMA County, Arizona

No. 1510
Book 1510
Date: 1959 NOV 2
Request of: B L & K Mining Co

Page 520

Witness my hand and Official Seal

A. W. SULLIVAN
County Recorder

Indexed	Paged	Plotted
gm		12

By *Berta Stephens*
Deputy

Fee: 1.00

Notice of Location
(LODS)

A MC 63356

NOTICE IS HEREBY GIVEN that the Ironwood No. 21 (Amended) lode mining claim was located by **B S & K MINING CO.** on November 2, 1959. This claim is 1,500 feet in length along the vein or deposit of mineral-bearing rock in place and 300 feet in width on each side of the middle of said vein or deposit at which this notice is posted. The general course of this claim is **Northeasterly and Southwesterly** and is situated in the Silver Hill Mining District, Pima County, Arizona. This claim runs from the location monument or stake on which the notice is posted **200** feet in a **Westerly** direction to the **West** center end monument or stake and **1300** feet in a **Easterly** direction from the location monument or stake to the **East** center end monument or stake, and is also marked by two corner monuments or stakes at each end of the claim, one on each side of and 300 feet from the center end monuments or stakes, making the claim in the form of a parallelogram.

This claim is located approximately one and three quarters miles northwest of T12N 1204; bound on the north by Ironwood No. 22; on the east by Ironwood No. 16; on the south by Ironwood No. 20; on the west by 56. (Ironwood No. 56).

A. M. Kalaf
by A. M. Kalaf
Locator

RECEIVED
B.L.M. STATE OFFICE
SEP 14 2 10 PM '79
PHOENIX, ARIZONA

Write on the above lines the locality of the claim with reference to some natural object or permanent monument whereby the claim can be identified. Give the section, township and range if known and, if possible, the direction and distance from the nearest public survey marker. It is advisable to make a sketch in the space above, showing the adjoining and overlapping claims. If this is an amendment of a location notice, give the name and book and page of recording of the claim being amended.

MAP FILED IN

63236

1461 230

STATE OF ARIZONA
COUNTY OF PIMA

I hereby certify that the within instrument was filed for record in
County, Arizona

No. 1461
Book 23 Page 230

Witness my hand and Official Seal

ARMA SULLIVAN

Date: Request of:

Indexed	Paged	Clotted
4		

County Recorder

By *Ruth L. Schaffer*
Deputy

B. S. & K. Mining Co

Fee: 1.00

Notice of Location
(LOOK)

NOTICE IS HEREBY GIVEN that the Ironwood No. 21 lode mining claim was located by B S & K MINING CO. on July 20, 1959. This claim is 1,500 feet in length along the vein or deposit of mineral-bearing rock in place and 300 feet in width on each side of the middle of said vein or deposit at which this notice is posted. The general course of this claim is approx. North 70° East and is situated in the Silver Bell Mining District, Pima County, Arizona. This claim runs from the location monument or stake on which the notice is posted 100 feet in a easterly direction to the east center end monument or stake and 1400 feet in a westerly direction from the location monument or stake to the west center end monument or stake, and is also marked by two corner monuments or stakes at each end of the claim, one on each side of and 300 feet from the center end monuments or stakes, making the claim in the form of a parallelogram. This claim is located approximately one and three quarters miles northwest of USIM 1204; bound on the north by Ironwood No. 22; on the east by Ironwood No. 16; and on the south by Ironwood No. 20.

B S & K MINING CO.

A. M. Kalaf
by A. M. Kalaf
Locator

Write on the above lines the locality of the claim with reference to some natural object or permanent monument whereby the claim can be identified. Give the section, township and range if known and, if possible, the direction and distance from the nearest public survey marker. It is advisable to make a sketch in the space above, showing the adjoining and overlapping claims. If this is an amendment of a location notice, give the name and book and page of recording of the claim being amended.

RECEIVED
B.L.M. AZ STATE OFFICE
PHOENIX, ARIZONA
SEP 14 2 10 PM '79

MAP FILED IN

63296

165

A MC 63356

31

A MC 63357

RECEIVED
B.L.M. AZ STATE OFFICE
SEP 14 2 10 PM '79
PHOENIX, ARIZONA

STATE OF ARIZONA)
COUNTY OF PIMA)
Witness my hand and Official Seal

I hereby certify that the within instrument was filed for record in County, Arizona

ANNA SULLINGER
County Recorder

By *Ruth L. Schaffer*
Deputy

No. 52157
Book 1761 Page 231
Date: JUL 20 11 3:00
Request of: B S & K Mining Co.
Fee: 1 00

Indexed	Paged	Blotted
W		

Notice of Location
(LODE)

* NOTICE IS HEREBY GIVEN that the Ironwood No. 22 lode mining claim was located by B S & K MINING CO. on July 20, 1959. This claim is 1,500 feet in length along the vein or deposit of mineral-bearing rock in place and 300 feet in width on each side of the middle of said vein or deposit at which this notice is posted. The general course of this claim is approx. North 70° East and is situated in the Silver Bell Mining District, Pima County, Arizona. This claim runs from the location monument or stake on which the notice is posted 100 feet in a easterly direction to the center end monument or stake and 1400 feet in a westerly direction from the location monument or stake to the west center end monument or stake, and is also marked by two corner monuments or stakes at each end of the claim, one on each side of and 300 feet from the center end monuments or stakes, making the claim in the form of a parallelogram.

This claim is located approximately one and three quarters miles northwest of USLM 1204; bound on the north by Ironwood No. 23; on the east by Ironwood No. 15; and on the south by Ironwood No. 21.

B S & K MINING CO.
A. M. Kalat
by A. M. Kalat
Locater

Write on the above lines the locality of the claim with reference to some natural object or permanent monument whereby the claim can be identified. Give the section, township and range if known and, if possible, the direction and distance from the nearest public survey marker. It is advisable to make a sketch in the space above, showing the adjoining and overlapping claims. If this is an amendment of a location notice, give the name and book and page of recording of the claim being amended.

MAP FILED IN

63296

STATE OF ARIZONA }
COUNTY OF PIMA }
Witness my hand and Official Seal

I hereby certify that the within instrument was filed for record in

ARMA SULLINGER
County Recorder

No. 1461-232
Book 1861 Page 232
Date: 959 JUL 20 PM 3:00
Request of:

Indexed	Filed	Elotted
W		

By *Ruth H. Shaffer* Deputy
B S & K Mining Co
Fee: 1.00

Notice of Location (LODS)

NOTICE IS HEREBY GIVEN that the Ironwood No. 23 lode mining claim was located by B S & K MINING CO. on July 20, 19 59. This claim is 1,500 feet in length along the vein or deposit of mineral-bearing rock in place and 300 feet in width on each side of the middle of said vein or deposit at which this notice is posted. The general course of this claim is approx. North 70° East and is situated in the Silver Bell Mining District, Pima County, Arizona. This claim runs from the location monument or stake on which the notice is posted 100 feet in a easterly direction to the east center end monument or stake and 1400 feet in a westerly direction from the location monument or stake to the west center end monument or stake, and is also marked by two corner monuments or stakes at each end of the claim, one on each side of and 300 feet from the center end monuments or stakes, making the claim in the form of a parallelogram. This claim is located approximately one and three quarters miles northwest of USLM 1204; bound on the east by Ironwood No. 14; on the south by Ironwood No. 22.

B S & K MINING CO.

by *A. M. Kalaf*
Locator

Write on the above lines the locality of the claim with reference to some natural object or permanent monument whereby the claim can be identified. Give the section, township and range if known and, if possible, the direction and distance from the nearest public survey marker. It is advisable to make a sketch in the space above, showing the adjoining and overlapping claims. If this is an amendment of a location notice, give the name and book and page of recording of the claim being amended.

RECEIVED
B.L.M. AZ STATE OFFICE
SEP 14 2 10 PM '79
PHOENIX, ARIZONA

AMC 63358

MAP FILED IN 63296

RECEIVED
B.L.M. AZ STATE OFFICE
SEP 14 2 10 PM '79
PHOENIX, ARIZONA

STATE OF ARIZONA)
COUNTY OF PIMA)
Witness my hand and Official Seal

I hereby certify that the within
instrument was filed for record
in _____
County, Arizona
ANNA SULLINGER
County Recorder

No. _____
Book 1761 Page 233
Date: 1979 JUL 20 11 3:00
Request of: B S & K Mining Co

Indexed	Paged	Blotted
(4)		

Deputy
Russ L. Hoffer
Deputy

Fee: 1.00

Notice of Location (LODE)

NOTICE IS HEREBY GIVEN that the Ironwood No. 24 lode mining claim was located by B S & K MINING CO. on July 20, 1959. This claim is 1,500 feet in length along the vein or deposit of mineral-bearing rock in place and 300 feet in width on each side of the middle of said vein or deposit at which this notice is posted. The general course of this claim is north and south and is situated in the Silver Bell Mining District, Pima County, Arizona. This claim runs from the location monument or stake on which the notice is posted 100 feet in a southerly direction to the south center end monument or stake and 1400 feet in a northerly direction from the location monument or stake to the north center end monument or stake, and is also marked by two corner monuments or stakes at each end of the claim, one on each side of and 300 feet from the center end monuments or stakes, making the claim in the form of a parallelogram.

This claim is located approximately one mile west of USM 1204; bound on the north by Ironwood No. 8; on the east by Palo Verde No. 5, Palo Verde No. 6 and Palo Verde No. 7; on the south by Ironwood No. 28; and on the west by Ironwood No. 25.

B S & K MINING CO.
A. M. Kayaf
by A. M. Kayaf
Locator

Write on the above lines the locality of the claim with reference to some natural object or permanent monument whereby the claim can be identified. Give the section, township and range if known and, if possible, the direction and distance from the nearest public survey marker. It is advisable to make a sketch in the space above, showing the adjoining and overlapping claims. If this is an amendment of a location notice, give the name and book and page of recording of the claim being amended.

MAP FILED IN

63296

31

1461 234

11:20 AM MC 63360

STATE OF ARIZONA)
COUNTY OF PIMA)

I hereby certify that the within instrument was filed for record in _____ County, Arizona

No. 1461
Book 189
Date JUN 23 11 57:00 AM '59
Request of: 234

ARVA SULLIVAN

Witness my hand and Official Seal

County Recorder

Russ R. Sheffer
Deputy

B S & K Mining Co.
Fee: 1.00

Indexed	Paged	Serialized
4		

Notice of Location (LOCAL)

NOTICE IS HEREBY GIVEN that the Ironwood No. 25 lode mining claim was located by B S & K MINING CO. on July 20, 1959. This claim is 1,500 feet in length along the vein or deposit of mineral-bearing rock in place and 300 feet in width on each side of the middle of said vein or deposit at which this notice is posted. The general course of this claim is north and south and is situated in the Silver Bell Mining District, Pima County, Arizona. This claim runs from the location monument or stake on which the notice is posted 100 feet in a southerly direction to the south center end monument or stake and 1400 feet in a northerly direction from the location monument or stake to the north center end monument or stake, and is also marked by two corner monuments or stakes at each end of the claim, one on each side of and 300 feet from the center end monuments or stakes, making the claim in the form of a parallelogram. This claim is located approximately one mile west of USLM 1204; bound on the north by Ironwood No. 8 and Ironwood No. 9; on the east by Ironwood No. 24; on the south by Ironwood No. 29; and on the west by Ironwood No. 26.

B S & K MINING CO.

A. M. Kalaf
by A. M. Kalaf

Locator

Write on the above lines the locality of the claim with reference to some natural object or permanent monument whereby the claim can be identified. Give the section, township and range if known and, if possible, the direction and distance from the nearest public survey marker. It is advisable to make a sketch in the space above, showing the adjoining and overlapping claims. If this is an amendment of a location notice, give the name and book and page of recording of the claim being amended.

RECEIVED
B.L.M. - AZ STATE OFFICE
DENIX, ARIZONA
JUN 24 2 10 PM '59

MAP FILED IN

63296

31

RECEIVED
B.L.M. AZ STATE OFFICE
SEP 14 2 10 PM '79
PHOENIX, ARIZONA

STATE OF ARIZONA
COUNTY OF PIMA
Witness my hand and Official Seal

I hereby certify that the within
instrument was filed for record
in County, Arizona
ANNA SULLINGER
County Recorder

No.
Book 1761 Page 235
Date: 11/5/74 20 11 3:45
Request of: B & K Mining Co.

Indexed	Filed	Blotter
W		

By *Ann K. Shaffer*
Deputy

Notice of Location
(LOCAL)

NOTICE IS HEREBY GIVEN that the Ironwood No. 26 lode mining claim was located by B S G MINING CO. on July 20, 1959. This claim is 1,500 feet in length along the vein or deposit of mineral-bearing rock in place and 300 feet in width on each side of the middle of said vein or deposit at which this notice is posted. The general course of this claim is north and south and is situated in the Silver Bell Mining District, Pima County, Arizona. This claim runs from the location monument or stake on which the notice is posted 100 feet in a southerly direction to the south center end monument or stake and 1400 feet in a northorly direction from the location monument or stake to the north center end monument or stake, and is also marked by two corner monuments or stakes at each end of the claim, one on each side of and 300 feet from the center end monuments or stakes, making the claim in the form of a parallelogram. This claim is located approximately one mile west of USIM 1204; bound on the north by Ironwood No. 9; on the east by Ironwood No. 25; on the south by Ironwood No. 30; and on the west by Ironwood No. 27.

B S G MINING CO.
A. M. Kafaf
by A. M. Kafaf
Locator

Write on the above lines the locality of the claim with reference to some natural object or permanent monument whereby the claim can be identified. Give the section, township and range if known and, if possible, the direction and distance from the nearest public survey marker. It is advisable to make a sketch in the space above, showing the adjoining and overlapping claims. If this is an amendment of a location notice, give the name and book and page of recording of the claim being amended.

MAP FILED IN
63236

1461 236

STATE OF ARIZONA
COUNTY OF PIMA

I hereby certify that the within
instrument was filed for record
in
County, Arizona
ANM SULLIVAN
County Recorder

No. 1461 Page 236
Book 1959 XL 23 11 3:00
Date:
Request of:

Indexed	Filed	Blotted
<i>W</i>		

Notice of Location
(LOCAL)

B S & K Mining Co.
Per: J. L.

NOTICE IS HEREBY GIVEN that the Ironwood No. 27 lode mining claim was located by B S & K MINING CO., on July 20, 1959. This claim is 1,500 feet in length along the vein or deposit of mineral-bearing rock in place and 300 feet in width on each side of the middle of said vein or deposit at which this notice is posted. The general course of this claim is north and south and is situated in the Silver Bell Mining District, Pima County, Arizona. This claim runs from the location monument or stake on which the notice is posted 100 feet in a southerly direction to the south center end monument or stake and 1400 feet in a northerly direction from the location monument or stake to the north center end monument or stake, and is also marked by two corner monuments or stakes at each end of the claim, one on each side of and 300 feet from the center end monuments or stakes, making the claim in the form of a parallelogram. This claim is located approximately one mile west of USLM 1204; bound on the north by Ironwood No. 9 and Ironwood No. 18; on the east by Ironwood No. 26; on the south by Ironwood No. 31.

B S & K MINING CO.

by A. M. Kalaf
Locator

RECEIVED
B.L.M. & STATE OFFICE
PHOENIX, ARIZONA
SEP 14 2 10 PM '79

Write on the above lines the locality of the claim with reference to some natural object or permanent monument whereby the claim can be identified. Give the section, township and range if known and, if possible, the direction and distance from the nearest public survey marker. It is advisable to make a sketch in the space above, showing the adjoining and overlapping claims. If this is an amendment of a location notice, give the name and book and page of recording of the claim being amended.

RECEIVED
B.L.M. AZ STATE OFFICE
SEP 14 2 10 PM '79
PHOENIX, ARIZONA

31

STATE OF ARIZONA
COUNTY OF PINA
Witness my hand and Official Seal

I hereby certify that the within instrument was filed for record in County, Arizona
ANNA SULLINGER
County Recorder

No. 1961 Page 237
Book
Date: 1959 July 20 11:30 AM
Request of: B & K Mining Co.
Fee: 1.00

Indexed	Paged	Serialized
4		

By *[Signature]*
Deputy

Notice of Location
(LODE)

NOTICE IS HEREBY GIVEN that the Ironwood No. 28 lode mining claim was located by B S & K MINING CO. on July 20, 1959. This claim is 1,500 feet in length along the vein or deposit of mineral-bearing rock in place and 300 feet in width on each side of the middle of said vein or deposit at which this notice is posted. The general course of this claim is north and south and is situated in the Silver Bell Mining District, Pima County, Arizona. This claim runs from the location monument or stake on which the notice is posted 100 feet in a northerly direction to the north center end monument or stake and 1400 feet in a southerly direction from the location monument or stake to the south center end monument or stake, and is also marked by two corner monuments or stakes at each end of the claim, one on each side of and 300 feet from the center end monuments or stakes, making the claim in the form of a parallelogram. This claim is located approximately one mile west of USLM 1204; bound on the north by Ironwood No. 24; on the east by Palo Verde No. 3, Palo Verde No. 4 and Palo Verde No. 5; on the south by Ironwood No. 32; and on the west by Ironwood No. 29.

B S & K MINING CO.
[Signature]
by A. M. Kafaf
Locator

Write on the above lines the locality of the claim with reference to some natural object or permanent monument whereby the claim can be identified. Give the section, township and range if known and, if possible, the direction and distance from the nearest public survey marker. It is advisable to make a sketch in the space above, showing the adjoining and overlapping claims. If this is an amendment of a location notice, give the name and book and page of recording of the claim being amended.

MAP FILED IN

STATE OF ARIZONA)
COUNTY OF PIMA)

I hereby certify that the within instrument was filed for record in _____ County, Arizona

No. _____ Book 1461 Page 238

Date: 1909 JUL 20 PM 3:01
Request of: B S & K Mining Co

Witness my hand and Official Seal

ANNA SULLINGER
County Recorder

By: *Paul R. Sheffer*
Deputy

Fee: 1.00

Indexed	Paged	Blotted
40		

Notice of Location
(LODE)

NOTICE IS HEREBY GIVEN that the Ironwood No. 29 lode mining claim was located by B. S. & K. MINING CO. on July 20, 1909. This claim is 1,500 feet in length along the vein or deposit of mineral-bearing rock in place and 300 feet in width on each side of the middle of said vein or deposit at which this notice is posted. The general course of this claim is north and south and is situated in the Silver Bell Mining District, Pima County, Arizona. This claim runs from the location monument or stake on which the notice is posted 100 feet in a northerly direction to the north center end monument or stake and 1400 feet in a southerly direction from the location monument or stake to the south center end monument or stake, and is also marked by two corner monuments or stakes at each end of the claim, one on each side of and 300 feet from the center end monuments or stakes, making the claim in the form of a parallelogram. This claim is located approximately one mile west of USLM 1204; bound on the north by Ironwood No. 25; on the east by Ironwood No. 28; on the south by Ironwood No. 33; and on the west by Ironwood No. 30.

B S & K MINING CO.

A. M. Kafaf
by A. M. Kafaf
Locator

Write on the above lines the locality of the claim with reference to some natural object or permanent monument whereby the claim can be identified. Give the section, township and range if known and, if possible, the direction and distance from the nearest public survey marker. It is advisable to make a sketch in the space above, showing the adjoining and overlapping claims. If this is an amendment of a location notice, give the name and book and page of recording of the claim being amended.

RECEIVED
S. M. AZ STATE OFFICE
SEP 14 2 10 PM '09
PHOENIX, ARIZONA

MAP FILED IN

RECEIVED
B.L.M. AZ STATE OFFICE
SEP 14 2 10 PM '79
PHOENIX, ARIZONA

STATE OF ARIZONA
COUNTY OF PIMA
Witness my hand and Official Seal.

I hereby certify that the within instrument was filed for record in County, Arizona

ANNA S...
County Recorder

No. _____
Book 1761 Page 239
Date: 1959 Jul 20 PM 3:01
Request of: B. L. Manning

Indexed	Paged	Blotted
1		

By *Neil R. Laffer*
Deputy

Notice of Location
(LODE)

NOTICE IS HEREBY GIVEN that the **Ironwood No. 30** lode mining claim was located by **B S G K MINING CO.** on **July 20, 1959**. This claim is 1500 feet in length along the vein or deposit of mineral-bearing rock in place and 300 feet in width on each side of the middle of said vein or deposit at which this notice is posted. The general course of this claim is **north and south** and is situated in the **Silver Bell** Mining District, **Pima** County, Arizona. This claim runs from the location monument or stake on which the notice is posted **100** feet in a **northerly** direction to the **north** center end monument or stake and **1400** feet in a **southerly** direction from the location monument or stake to the **south** center end monument or stake, and is also marked by two corner monuments or stakes at each end of the claim, one on each side of and 300 feet from the center end monuments or stakes, making the claim in the form of a parallelogram. This claim is located approximately one mile west of USIA 1204; bound on the north by Ironwood No. 26; on the east by Ironwood No. 29; on the south by Ironwood No. 34; and on the west by Ironwood No. 31.

B S G K MINING CO.

A. M. Kalaf
by **A. M. Kalaf**
Locator

Write on the above lines the locality of the claim with reference to some natural object or permanent monument whereby the claim can be identified. Give the section, township and range if known and, if possible, the direction and distance from the nearest public survey marker. It is advisable to make a sketch in the space above, showing the adjoining and overlapping claims. If this is an amendment of a location notice, give the name and book and page of recording of the claim being amended.

MAP FILED IN

63256

1461 722 240

5:20 AM MC 63366

STATE OF ARIZONA
COUNTY OF PIMA
Witness my hand and Official Seal

I hereby certify that the within
instrument was filed for record
in

ANNA SULLIVAN

County Recorder

Deputy

No.

Book

Date

Request

1761 Page 280

25 JUL 29 PM 3:01

Fee

B S & K Mining Co

1.00

Indexed	Paged	Blotted
✓		

Notice of Location (LODE)

NOTICE IS HEREBY GIVEN that the Ironwood No. 31 lode mining claim was located by B S & K MINING CO. on July 20, 19 59. This claim is 1,500 feet in length along the vein or deposit of mineral-bearing rock in place and 300 feet in width on each side of the middle of said vein or deposit at which this notice is posted. The general course of this claim is north and south and is situated in the Silver Bell Mining District, Pima County, Arizona. This claim runs from the location monument or stake on which the notice is posted 100 feet in a northerly direction to the north center end monument or stake and 1400 feet in a southerly direction from the location monument or stake to the south center end monument or stake, and is also marked by two corner monuments or stakes at each end of the claim, one on each side of and 300 feet from the center end monuments or stakes, making the claim in the form of a parallelogram. This claim is located approximately one mile west of USLM 1204; bound on the north by Ironwood No. 27; on the east by Ironwood No. 30; and on the south by Ironwood No. 35.

B S & K MINING CO.

By A. M. Kalaf
Locater

RECEIVED
B.L.M. AZ STATE OFFICE
SEP 14 2 10 PM '79
PHOENIX, ARIZONA

Write on the above lines the locality of the claim with reference to some natural object or permanent monument whereby the claim can be identified. Give the section, township and range if known and, if possible, the direction and distance from the nearest public survey marker. It is advisable to make a sketch in the space above, showing the adjoining and overlapping claims. If this is an amendment of a location notice, give the name and book and page of recording of the claim being amended.

MAP FILED IN

63366

RECEIVED
B.L.M. AZ STATE OFFICE
SEP 14 2 10 PM '79
PHOENIX, ARIZONA

STATE OF ARIZONA
COUNTY OF PIMA
Witness my hand and Official Seal.

I hereby certify that the within instrument was filed for record in
County, Arizona

ANNA SULLINGER
County Recorder

By *Keith R. Schaffer*
Deputy

No. 1461 Page 271
Book
Date: JUL 20 11:31 AM '59
Request of: B. S. & E. Mining Co.
Fee: 1.00

Indexed	Paged	Blotted
<i>1</i>		

Notice of Location (LODE)

NOTICE IS HEREBY GIVEN that the Ironwood No. 32 lode mining claim was located by B S & E MINING CO. on July 20, 1959. This claim is 1,500 feet in length along the vein or deposit of mineral-bearing rock in place and 300 feet in width on each side of the middle of said vein or deposit at which this notice is posted. The general course of this claim is north and south and is situated in the Silver Hill Mining District, Pima County, Arizona. This claim runs from the location monument or stake on which the notice is posted 100 feet in a northerly direction to the north center end monument or stake and 1400 feet in a southerly direction from the location monument or stake to the south center end monument or stake, and is also marked by two corner monuments or stakes at each end of the claim, one on each side of and 300 feet from the center end monuments or stakes, making the claim in the form of a parallelogram. This claim is located approximately one mile west of USIA 1204; bound on the north by Ironwood No. 26; on the east by Palo Verde No. 1, Palo Verde No. 2 and Palo Verde No. 3; and on the west by Ironwood No. 33.

B S & E MINING CO.

A. N. Kalaf
by A. N. Kalaf Locater

MAP FILED IN

63236

Write on the above lines the locality of the claim with reference to some natural object or permanent monument whereby the claim can be identified. Give the section, township and range to which it is located, and if possible, the direction and distance from the nearest public survey marker. It is advisable to make a sketch in the space above, showing the adjoining and overlapping claims. If this is an amendment of a location notice, give the name and book and page of recording of the claim being amended.

1461 242

5:41 MC 63368

STATE OF ARIZONA
COUNTY OF PIMA

I hereby certify that the within
instrument was filed for record
in
County, Arizona

No. 1461 Page 242
Book 1461
Date: 59 JUL 20 11 3:01
Request of: B S & K Mining Co.

Witness my hand and Official Seal

ARNA SULLINGER
County Recorder

By *Russ R. Koffler*
Deputy

rec: 100

Indexed	Paged	Blotted
40		

Notice of Location (LOOK)

NOTICE IS HEREBY GIVEN that the Ironwood No. 33 lode mining claim was located by B S & K MINING CO. on July 20, 1959. This claim is 1,500 feet in length along the vein or deposit of mineral-bearing rock in place and 300 feet in width on each side of the middle of said vein or deposit at which this notice is posted. The general course of this claim is north and south and is situated in the Silver Bell Mining District, Pima County, Arizona. This claim runs from the location monument or stake on which the notice is posted 100 feet in a northerly direction to the north center end monument or stake and 1400 feet in a southerly direction from the location monument or stake to the south center end monument or stake, and is also marked by two corner monuments or stakes at each end of the claim, one on each side of and 300 feet from the center end monuments or stakes, making the claim in the form of a parallelogram. This claim is located approximately one mile west of USIM 1204; bound on the north by Ironwood No. 29; on the east by Ironwood No. 32; and on the west by Ironwood No. 34.

B S & K MINING CO.

A. M. Kalaf
by A. M. Kalaf
Locater

Write on the above lines the locality of the claim with reference to some natural object or permanent monument whereby the claim can be identified. Give the section, township and range if known and, if possible, the direction and distance from the nearest public survey marker. It is advisable to make a sketch in the space above, showing the adjoining and overlapping claims. If this is an amendment of a location notice, give the name and book and page of recording of the claim being amended.

RECEIVED
B. N. AZ STATE OFFICE
PHOENIX, ARIZONA
SEP 14 2 11 PM '79

MAP FILED IN 63296

31

A MC 63369

RECEIVED
B.L.M. AZ STATE OFFICE

SEP 14 2 11 PM '79

PHOENIX, ARIZONA

STATE OF ARIZONA)
COUNTY OF PIMA)
Witness my hand and Official Seal:

I hereby certify that the within instrument was filed for record in County, Arizona

WMA SCHLINDER

County Recorder

No. 1761 Page 243
Book 1761 Page 243
Date: 1979 JUL 20 11 3:11
Request of: B. S. K. Mining Co.

By *[Signature]*
Deputy

Indexed	Paged	Blotted
<i>[initials]</i>		

Notice of Location
(LODE)

NOTICE IS HEREBY GIVEN that the Ironwood No. 34 lode mining claim was located by B S & K MINING CO. on July 20, 19 59. This claim is 1,500 feet in length along the vein or deposit of mineral-bearing rock in place and 300 feet in width on each side of the middle of said vein or deposit at which this notice is posted. The general course of this claim is north and south and is situated in the Silver Bell Mining District, Pima County, Arizona. This claim runs from the location monument or stake on which the notice is posted 100 feet in a northerly direction to the north center end monument or stake and 1400 feet in a southerly direction from the location monument or stake to the south center end monument or stake, and is also marked by two corner monuments or stakes at each end of the claim, one on each side of and 300 feet from the center end monuments or stakes, making the claim in the form of a parallelogram.

This claim is located approximately one mile west of USLM 1204; bound on the north by Ironwood No. 30; on the east by Ironwood No. 33; and on the west by Ironwood No. 35.

B S & K MINING CO.

by *[Signature]*
A. H. Kalaf

Locator

Write on the above lines the locality of the claim with reference to some natural object or permanent monument whereby the claim can be identified. Give the section, township and range if known and, if possible, the direction and distance from the nearest public survey marker. It is advisable to make a sketch in the space above, showing the adjoining and overlapping claims. If this is an amendment of a location notice, give the name and book and page of recording of the claim being amended.

600-1461 10243

MAP FILED IN

63296

31

1461 244

52:00

STATE OF ARIZONA
COUNTY OF PIMA
Witness my hand and Official Seal

I hereby certify that the within instrument was filed for record in County, Arizona
ARIZONA

No. 1461 Page 244
Date Request of: 1959 JUL 20
13 1/2 x 2 1/2 MIN 3:00
Fee: 1.00

Indexed	Filed	Blotted
<input checked="" type="checkbox"/>	<input type="checkbox"/>	<input type="checkbox"/>

County Recorder
By *Carl R. Schaffer*
Deputy

Notice of Location (LOCAL)

NOTICE IS HEREBY GIVEN that the Ironwood No. 35 lode mining claim was located by D S & K MINING CO. on July 20, 1959. This claim is 1,500 feet in length along the vein or deposit of mineral-bearing rock in place and 300 feet in width on each side of the middle of said vein or deposit at which this notice is posted. The general course of this claim is north and south and is situated in the Silver Bell Mining District, Pima County, Arizona. This claim runs from the location monument or stake on which the notice is posted 100 feet in a northerly direction to the north center end monument or stake and 1400 feet in a southerly direction from the location monument or stake to the south center end monument or stake, and is also marked by two corner monuments or stakes at each end of the claim, one on each side of and 300 feet from the center end monuments or stakes, making the claim in the form of a parallelogram. This claim is located approximately one mile west of USLM 1204; bound on the north by Ironwood No. 31; and on the east by Ironwood No. 34.

B S & K MINING CO.
A. M. Kalaf
by A. M. Kalaf
Locator

Write on the above lines the locality of the claim with reference to some natural object or permanent monument whereby the claim can be identified. Give the section, township and range if known and, if possible, the direction and distance from the nearest public survey marker. It is advisable to make a sketch in the space above, showing the adjoining and overlapping claims. If this is an amendment of a location notice, give the name and book and page of recording of the claim being amended.

RECEIVED
S.L.M. STATE OFFICE
SEP 11 11 PM '79
PHOENIX ARIZONA

AMC

03370

MAP FILED IN

RECEIVED
B.L.M. AZ STATE OFFICE
SEP 14 2 11 PM '79
PHOENIX, ARIZONA

STATE OF ARIZONA
COUNTY OF PIMA

I hereby certify that the within instrument was filed for record in _____ County, Arizona

No. 1570
Book 1599 NOV 2
Date: 1599 NOV 2
Request of: B & K Mining Co

Witness my hand and Official Seal

County Recorder

Indexed	Paged	Serialized
17		15

By B. Stephens
Deputy

Fee: 1.00

Notice of Location
(LODE)

NOTICE IS HEREBY GIVEN that the Ironwood No. 36 (AMENDED) lode mining claim was located by B S & K MINING CO. on November 2, 1959. This claim is 1,500 feet in length along the vein or deposit of mineral-bearing rock in place and 300 feet in width on each side of the middle of said vein or deposit at which this notice is posted. The general course of this claim is North and South and is situated in the Silver Bell Mining District, Pima County, Arizona. This claim runs from the location monument or stake on which the notice is posted 135 feet in a Northerly direction to the North center end monument or stake and 1365 feet in a Southerly direction from the location monument or stake to the South center end monument or stake, and is also marked by two corner monuments or stakes at each end of the claim, one on each side of and 300 feet from the center end monuments or stakes, making the claim in the form of a parallelogram.

This claim is located approximately one and a half miles West of USM 1204. It is bound on the north by Ironwood No. 45; on the east by Ironwood No. 31; on the west by Ironwood No. 27;

B S & K MINING CO.
AM Stephens
by A. H. Liles
Locator

MAP FILED IN

Write on the above lines the locality of the claim with reference to some natural object or permanent monument whereby the claim can be identified. Give the section, township and range if known and, if possible, the direction and distance from the nearest public survey marker. It is advisable to make a sketch in the space above, showing the adjoining and overlapping claims. If this is an amendment of a location notice, give the name and book and page of recording of the claim being amended.

AMC

63371

RECEIVED
B.L.M. AZ STATE OFFICE

SEP 14 2 11 PM '79

PHOENIX, ARIZONA

STATE OF ARIZONA
COUNTY OF PIMA

I hereby certify that the within instrument was filed for record in Pima County, Arizona

No. 1765
Book 103 32 25 Page 263

Witness my hand and Official Seal

ANNA JOHNSON
County Recorder

Date: _____
Request of: B. S. & K. Mining Co.

Indexed	Paged	Blotted

By Annie May Zellhaus
Deputy

Fee: 1.00

28 Mail 411 N. Central Ave Phoenix

Notice of Location (LODE)

NOTICE IS HEREBY GIVEN that the Ironwood No. 36 lode mining claim was located by B S & K MINING CO. on July 27, 1959. This claim is 1,500 feet in length along the vein or deposit of mineral-bearing rock in place and 300 feet in width on each side of the middle of said vein or deposit at which this notice is posted. The general course of this claim is north and south and is situated in the Silver Bell Mining District, Pima County, Arizona. This claim runs from the location monument or stake on which the notice is posted 100 feet in a northerly direction to the north center end monument or stake and 1400 feet in a southerly direction from the location monument or stake to the south center end monument or stake, and is also marked by two corner monuments or stakes at each end of the claim, one on each side of and 300 feet from the center end monuments or stakes, making the claim in the form of a parallelogram.

This claim is located approximately one and a half miles west of USLM 1204. It is bound on the north by Ironwood No. 45; on the east by Ironwood No. 31; and on the west by Ironwood No. 37.

B S & K MINING CO.

A. H. Kalaf
Locator

Write on the above lines the locality of the claim with reference to some natural object or permanent monument whereby the claim can be identified. Give the section, township and range if known and, if possible, the direction and distance from the nearest public survey marker. It is advisable to make a sketch in the space above, showing the adjoining and overlapping claims. If this is an amendment of a location notice, give the name and book and page of recording of the claim being amended.

MAP FILED IN

63236

63235 1-220

1465 264

STATE OF ARIZONA

COUNTY OF PIMA

Witness my hand and Official Seal

I hereby certify that the within instrument was filed for record in Pima County, Arizona

ANNE KELLER County Recorder

Book 1465 Page 264 Date 1959 11 28 10 2:59 AM

Indexed	Filed	Classified

by Annie May Zullman Deputy Fee 1.00

Notice of Location (LOCAL)

NOTICE IS HEREBY GIVEN that the Ironwood No. 37 lode mining claim was located by B S & K MINING CO. on July 27, 1959. This claim is 1500 feet in length along the vein or deposit of mineral-bearing rock in place and 300 feet in width on each side of the middle of said vein or deposit at which this notice is posted. The general course of this claim is north and south and is situated in the Silver Bell Mining District, Pima County, Arizona. This claim runs from the location monument or stake on which the notice is posted 100 feet in a northerly direction to the north center end monument or stake and 1400 feet in a southerly direction from the location monument or stake to the south center end monument or stake, and is also marked by two corner monuments or stakes at each end of the claim, one on each side of and 300 feet from the center end monuments or stakes, making the claim in the form of a parallelogram. This claim is located approximately one and a half miles west of USLM 1204. It is bound on the north by Ironwood No. 46; on the east by Ironwood No. 36; and on the west by Ironwood No. 38.

B S & K MINING CO.

by A. M. Kalas

Locator

Write on the above lines the locality of the claim with reference to some natural object or permanent monument whereby the claim can be identified. Give the section, township and range if known and, if possible, the direction and distance from the nearest public survey marker. It is advisable to make a sketch in the space above, showing the adjoining and overlapping claims. If this is an amendment of a location notice, give the name and book and page of recording of the claim being amended.

RECEIVED
S.L.M. AZ STATE OFFICE
SEP 14 2 12 PM '79
PHOENIX, ARIZONA

A.M.C

63222

63236

A MC 63373

RECORDS OF MINES ②

STATE OF ARIZONA)
COUNTY OF PIMA)

I hereby certify that the within
instrument was filed for record
in PIMA County, Arizona

No. 1570
Book 1570 Page 518
Date: 1959 NOV 2
Request of: B L K. Young

Witness my hand and Official Seal

ANNA WILLIAMS
County Recorder

Indexed	Filed	Blotiff
10		15

By *Burt Slepton*
Deputy

Fee: 1.00

Notice of Location (LODE)

NOTICE IS HEREBY GIVEN that the Ironwood No. 38 (AMENDED) lode mining claim was located by **B S & K MINING CO.** on November 2, 1959. This claim is 1,500 feet in length along the vein or deposit of mineral-bearing rock in place and 300 feet in width on each side of the middle of said vein or deposit at which this notice is posted. The general course of this claim is **North and South** and is situated in the **Silver Bell** Mining District, **Pima** County, Arizona. This claim runs from the location monument or stake on which the notice is posted **125** feet in a **Northerly** direction to the **North** center end monument or stake and **1375** feet in a **Southerly** direction from the location monument or stake to the **South** center end monument or stake, and is also marked by two corner monuments or stakes at each end of the claim, one on each side of and 300 feet from the center end monuments or stakes, making the claim in the form of a parallelogram.

This claim is located approximately one and a half miles west of TOLL 1204; it is bound on the north by Ironwood No. 47; on the east by Ironwood No. 37; and on the west by Ironwood No. 39.

M. Sale
by **A. P. Sale**
Locator

Write on the above lines the locality of the claim with reference to some natural object or permanent monument whereby the claim can be identified. Give the section, township and range if known and, if possible, the direction and distance from the nearest public survey marker. It is advisable to make a sketch in the space above, showing the adjoining and overlapping claims. If this is an amendment of a location notice, give the name and book and page of recording of the claim being amended.

RECEIVED
B.L.M. AZ STATE OFFICE
SEP 14 2 12 PM '79
PHOENIX, ARIZONA

MAP FILED IN

63236

31

A M C
03373

RECEIVED
B.L.M. AZ STATE OFFICE

SEP 14 2 12 PM '79

PHOENIX, ARIZONA

STATE OF ARIZONA
COUNTY OFFICE

I hereby certify that the within
instrument was filed for record
in County, Arizona

No. 1765
Book 25 Page 265
Date:
Request of: B S & K Mining

Witness my hand and Official Seal PIMA

ANNA SCHLINGER
County Recorder

Indexed	Paged	Filed

By Annie May Zuhlman
Deputy

Fee: 1.00

Notice of Location (LODE)

NOTICE IS HEREBY GIVEN that the Ironwood No. 38 lode mining claim was located by B S & K MINING CO. on July 27, 19 59. This claim is 1,500 feet in length along the vein or deposit of mineral-bearing rock in place and 300 feet in width on each side of the middle of said vein or deposit at which this notice is posted. The general course of this claim is north and south and is situated in the Silver Bell Mining District, Pima County, Arizona. This claim runs from the location monument or stake on which the notice is posted 100 feet in a northerly direction to the north center end monument or stake and 1400 feet in a southerly direction from the location monument or stake to the south center end monument or stake, and is also marked by two corner monuments or stakes at each end of the claim, one on each side of and 300 feet from the center end monuments or stakes, making the claim in the form of a parallelogram.

This claim is located approximately one and a half miles west of USLM 1204. It is bound on the north by Ironwood No. 47; on the east by Ironwood No. 37; and on the west by Ironwood No. 39.

B S & K MINING CO.

by A. M. Kalaf
Locator

Write on the above lines the locality of the claim with reference to some natural object or permanent monument whereby the claim can be identified. Give the section, township and range if known and, if possible, the direction and distance from the nearest public survey marker. It is advisable to make a sketch in the space above, showing the adjoining and overlapping claims. If this is an amendment of a location notice, give the name and book and page of recording of the claim being amended.

1765 25 265

MAP FILED IN
03296

1465 na 266

STATE OF ARIZONA

COUNTY OF PIMA

Witness my hand and Official Seal.

I hereby certify that the within instrument was filed for record in Pima County, Arizona

PIMA

ANNA SULLINGER
County Recorder

No. 51152
Book 59 p. 28 PH 2755 266

Date: Request of: B.S. & K. Mining

Indexed	Paged	Filed

By Annis May Zulander Deputy Fee: 1.00

Notice of Location (LOOK)

RECORDS OF PIMA

NOTICE IS HEREBY GIVEN that the Ironwood No. 39 lode mining claim was located by B S & K MINING CO. on July 27, 1959. This claim is 1,300 feet in length along the vein or deposit of mineral-bearing rock in place and 300 feet in width on each side of the middle of said vein or deposit at which this notice is posted. The general course of this claim is north and south and is situated in the Silver Bell Mining District, Pima County, Arizona. This claim runs from the location monument or stake on which the notice is posted 100 feet in a northerly direction to the north center end monument or stake and 1400 feet in a southerly direction from the location monument or stake to the south center end monument or stake, and is also marked by two corner monuments or stakes at each end of the claim, one on each side of and 300 feet from the center end monuments or stakes, making the claim in the form of a parallelogram. This claim is located approximately one and a half miles west of USLM 1204. It is bound on the north by Ironwood No. 40; on the east by Ironwood No. 38; and on the west by Ironwood No. 40.

B S & K MINING CO.

BY A. M. Kaler
Locator

Write on the above face the locality of the claim with reference to some natural object or permanent monument whereby the claim can be identified. Give the section, township and range of known and, if possible, the direction and distance from the nearest public survey marker. It is advisable to make a sketch in the space above, showing the adjoining and overlapping claims. If this is an amendment of a location notice, give the name and book and page of recording of the claim being amended.

A M C
63374

MAP FILED IN

63236

SEP 14 2 12 PM '59
PHOENIX, ARIZONA

RECORDED

31

A MIC 63375

RECEIVED
B.L.M. AZ STATE OFFICE
SEP 14 2 12 PM '79
PHOENIX, ARIZONA

STATE OF ARIZONA)
COUNTY OF PIMA)
Witness my hand and Official Seal

I hereby certify that the within instrument was filed for record in PIMA County, Arizona

Arns County Recorder

No. 5:153
1465
Book 1459 p. 28 Fil 2:55 267
Date: Request of: B. J. Downing

Indexed	Paged	Blotied

By *Arns May Zulhaus*
Deputy Fee: 1.00

Notice of Location (LODE)

NOTICE IS HEREBY GIVEN that the Ironwood No. 40 lode mining claim was located by B S & X MINING CO. on July 27, 19 59

This claim is 1,500 feet in length along the vein or deposit of mineral-bearing rock in place and 300 feet in width on each side of the middle of said vein or deposit at which this notice is posted. The general course of this claim is north and south and is situated in the Silver Bell Mining District, Pima County, Arizona. This claim runs from the location monument or stake on which the notice is posted 100 feet in a northerly direction to the north center end monument or stake and 1400 feet in a southerly direction from the location monument or stake to the south center end monument or stake, and is also marked by two corner monuments or stakes at each end of the claim, one on each side of and 300 feet from the center end monuments or stakes, making the claim in the form of a parallelogram.

This claim is located approximately two miles west of USLM 1204. It is bound on the north by Ironwood No. 49; on the east by Ironwood No. 39; and on the west by Ironwood No. 41.

B S & X MINING CO.

by *A. M. Nalar*
Locator

Write on the above lines the locality of the claim with reference to some natural object or permanent monument whereby the claim can be identified. Give the section, township and range if known and, if possible, the direction and distance from the nearest public survey marker. It is advisable to make a sketch in the space above, showing the adjoining and overlapping claims. If this is an amendment of a location notice, give the name and book and page of recording of the claim being amended.

1465 267

MAP FILED IN

63236

31

1465 268

1465 5:15!
Book 159 22 28 PM 2:55
Date Request at: B. S. & K. Mining
268

STATE OF ARIZONA
COUNTY OF PIMA

I hereby certify that the within instrument was filed for record in _____ County, Arizona

Witness my hand and Official Seal

ANNA SULLIVAN
County Recorder

Indexed	Filed	Classified

by Anné May Zulhaus
Deputy

Fee 1.03

A M C
63376

Notice of Location (LOCAL)

RECORDS OF MINING

NOTICE IS HEREBY GIVEN that the Ironwood No. 41 lode mining claim was located by B S & K MINING CO. on July 27, 1959. This claim is 1,500 feet in length along the vein or deposit of mineral-bearing rock in place and 300 feet in width on each side of the middle of said vein or deposit at which this notice is posted. The general course of this claim is north and south and is situated in the Silver Bell Mining District, Pima County, Arizona. This claim runs from the location monument or stake on which the notice is posted 100 feet in a northerly direction to the north center end monument or stake and 1400 feet in a southerly direction from the location monument or stake to the south center end monument or stake, and is also marked by two corner monuments or stakes at each end of the claim, one on each side of and 300 feet from the center end monuments or stakes, making the claim in the form of a parallelogram. This claim is located approximately two miles west of USLM 1204. It is bound on the north by Ironwood No. 50; on the east by Ironwood No. 40; and on the west by Ironwood No. 42.

B S & K MINING CO.
[Signature]
by A. M. Kalaf
Locater

Write on the above lines the locality of the claim with reference to some natural object or permanent monument whereby the claim can be identified. Give the section, township and range if known and, if possible, the direction and distance from the nearest public survey marker. It is advisable to make a sketch in the space above, showing the adjoining and overlapping claims. If this is an amendment of a location notice, give the name and book and page of recording of the claim being amended.

RECEIVED
B.L.M. AZ STATE OFFICE
Sep 14 2 12 PM '79
PHOENIX, ARIZONA

MAP FILED IN

63376

RECEIVED
B.L.M. AZ STATE OFFICE
SEP 14 2 12 PM '79
PHOENIX, ARIZONA

STATE OF ARIZONA)
COUNTY OF PIMA)
I hereby certify that the within
instrument was filed for record
in County, Arizona
Witness my hand and Official Seal. PIMA

No. 1465
Book 5:1 Page 269
Date: 1959 JUL 28 11 2:55
Request of: B.S. & K Mining

ANNA GILLINGER
County Recorder

Indexed	Paged	Filed
		✓

By Annie May Fullamer
Deputy Fee: 10 0

Notice of Location
(LOOK)

NOTICE IS HEREBY GIVEN that the Ironwood No. 42 lode mining claim was located by B S & K MINING CO. on July 27, 1959. This claim is 1,500 feet in length along the vein or deposit of mineral-bearing rock in place and 300 feet in width on each side of the middle of said vein or deposit at which this notice is posted. The general course of this claim is north and south and is situated in the Silver Bell Mining District, Pima County, Arizona. This claim runs from the location monument or stake on which the notice is posted 100 feet in a northerly direction to the north center end monument or stake and 1400 feet in a southerly direction from the location monument or stake to the south center end monument or stake, and is also marked by two corner monuments or stakes at each end of the claim, one on each side of and 300 feet from the center end monuments or stakes, making the claim in the form of a parallelogram. This claim is located approximately two miles west of USLM 1204. It is bound on the north by Ironwood No. 51; on the east by Ironwood No. 41; and on the west by Ironwood No. 43.

B S & K MINING CO.

A. K. Kalaf
by A. K. Kalaf
Locator

MAP FILED IN

63296

Write on the above lines the locality of the claim with reference to some natural object or permanent monument whereby the claim can be identified. Give the section, township and range if known and, if possible, the direction and distance from the nearest public survey marker. It is advisable to make a sketch in the space above, showing the adjoining and overlapping claims. If this is an amendment of a location notice, give the name and book and page of recording of the claim being amended.

31

BOOK 1465 PAGE 270

STATE OF ARIZONA
COUNTY OF PIMA

I hereby certify that the within
instrument was filed for record
in PIMA County, Arizona

Book 1465 Page 270
Date 1953 JUL 28 10 2:55
Request of B S & K Mining

Witness my hand and Official Seal

ARRA SULLIVAN
County Recorder

Indexed	Filed	Classified

By Annie May Zulbarn
Deputy

Fee 1.00

Notice of Location (LOCAL)

REGIONS OF MINES

AMC 63296

NOTICE IS HEREBY GIVEN that the Ironwood No. 43 lode mining claim was located by B S & K MINING CO. on July 27, 1959. This claim is 1,500 feet in length along the vein or deposit of mineral-bearing rock in place and 300 feet in width on each side of the middle of said vein or deposit at which this notice is posted. The general course of this claim is north and south and is situated in the Silver Bell Mining District, Pima County, Arizona. This claim runs from the location monument or stake on which the notice is posted, 100 feet in a northerly direction to the north center end monument or stake and 1400 feet in a southerly direction from the location monument or stake to the south center end monument or stake, and is also marked by two corner monuments or stakes at each end of the claim, one on each side of and 300 feet from the center end monuments or stakes, making the claim in the form of a parallelogram. This claim is located approximately two miles west of USLM 1204. It is bound on the north by Ironwood No. 52; on the east by Ironwood No. 42 and on the west by Ironwood No. 44.

B S & K MINING CO.

by A. M. Kiser
Local

Write on the above lines the locality of the claim with reference to some natural object or permanent monument whereby the claim can be identified. Give the section, township and range if known and, if possible, the direction and distance from the nearest public survey marker. It is advisable to make a sketch in the space above, showing the adjoining and overlapping claims. If this is an amendment of a location notice, give the name and book and page of recording of the claim being amended.

RECEIVED
B. M. AZ STATE OFFICE
PHOENIX, ARIZONA
SEP 14 2 12 PM '59

MAP FILED IN

63296

RECEIVED
B.L.M. AZ STATE OFFICE

SEP 14 2 12 PM '79

PHOENIX, ARIZONA

STATE OF ARIZONA

COUNTY OF PIMA

Witness my hand and Official Seal

I hereby certify that the within instrument was filed for record in P.M.A. County, Arizona

County Recorder

No. 51157
Book 1765 Page 271
Date: Request of: B S G K Mining
1959 JUL 28 11 2:55
Fee: 1.00

Indexed	Paged	Blotted

By Annie May Zuehlbauer
Deputy

Notice of Location
(LODE)

NOTICE IS HEREBY GIVEN that the Ironwood No. 44 lode mining claim was located by B S G K MINING CO. on July 27, 1959. This claim is 1,500 feet in length along the vein or deposit of mineral-bearing rock in place and 300 feet in width on each side of the middle of said vein or deposit at which this notice is posted. The general course of this claim is north and south and is situated in the Silver Bell Mining District, Pima County, Arizona. This claim runs from the location monument or stake on which the notice is posted 100 feet in a northerly direction to the north center end monument or stake and 1400 feet in a southerly direction from the location monument or stake to the south center end monument or stake, and is also marked by two corner monuments or stakes at each end of the claim, one on each side of and 300 feet from the center end monuments or stakes, making the claim in the form of a parallelogram. This claim is located approximately two miles west of USLM 1204. It is bound on the north by Ironwood No. 53, and on the east by Ironwood No. 43.

B S G K MINING CO.

by A. M. Kalaf

Locator

MAP FILED IN

63296

Write on the above lines the locality of the claim with reference to some natural object or permanent monument whereby the claim can be identified. Give the section, township and range if known and, if possible, the direction and distance from the nearest public survey marker. It is advisable to make a sketch in the space above, showing the adjoining and overlapping claims. If this is an amendment of a location notice, give the name and book and page of recording of the claim being amended.

1465 and 271

1465 272

STATE OF ARIZONA

COUNTY OF PIMA

Witness my hand and Official Seal

I hereby certify that the within instrument was filed and recorded in PMA County, Arizona

AVW [Signature] County Recorder

1263-14 Page 272 Book 1729 22 28 PM 2:56 Filed by B S & K Mining Co

Subscribed	Paid	Recorded
		6

By Annie May Zullinger Deputy

Notice of Location

MINES OF MINES

NOTICE IS HEREBY GIVEN that the Ironwood No. 45 lode mining claim was located by B S & K MINING CO. on July 27, 1919, is 59 feet in length along the vein or deposit of mineral-bearing rock in place and 300 feet in width on each side of the middle of said vein or deposit at which this notice is posted. The general course of this claim is north and south and is situated in the Silver Bell Mining District, Pima County, Arizona. This claim runs from the location monument or stake on which the notice is posted 100 feet in a southerly direction to the south center end monument or stake and 1400 feet in a northerly direction from the location monument or stake to the North center end monument or stake, and is also marked by two corner monuments or stakes at each end of the claim, one on each side of and 300 feet from the center end monuments or stakes, making the claim in the form of a parallelogram. This claim is located approximately one and a half miles west of USLM 1204. It is bound on the north by Ironwood No. 18; on the east by Ironwood No. 27; on the south by Ironwood No. 36; and on the west by Ironwood No. 46.

B S & K MINING CO.

by A. N. KATEL

Locator

Write on the above lines the locality of the claims with reference to some natural object or permanent monument whereby the claim can be identified. Give the section, township and range if known and, if possible, the direction and distance from the nearest public survey marker. It is advisable to make a sketch in the space above, showing the adjoining and overlapping claims. If this is an amendment of a location notice, give the name and book and page of recording of the claim being amended.

PHOENIX, ARIZONA

SEP 14 2 12 PM '19

RECEIVED B. M. AZ STATE OFFICE

A M C 63380

MAP FILED IN 63296

RECEIVED
B.L.M. AZ STATE OFFICE
SEP 14 2 13 PM '79
PHOENIX, ARIZONA

STATE OF ARIZONA
COUNTY OF PIMA

I hereby certify that the within
instrument was filed for record
in PIMA County, Arizona

Witness my hand and Official Seal.

County Recorder

No. 1465
Book 59, Page 23 IN 256 273
Date:
Request of: B. S. & K. Mining Co.

Indexed	Paged	Filed
		<i>[Signature]</i>

By *Annie May Fulham*
Deputy

Fee: 1.00

Notice of Location
(LODE)

NOTICE IS HEREBY GIVEN that the Ironwood No. 46 lode mining claim was located by B S & K MINING CO. on July 27, 19 59. This claim is 1,500 feet in length along the vein or deposit of mineral-bearing rock in place and 300 feet in width on each side of the middle of said vein or deposit at which this notice is posted. The general course of this claim is north and south and is situated in the Silver Bell Mining District, Pima County, Arizona. This claim runs from the location monument or stake on which the notice is posted 100 feet in a southerly direction to the south center end monument or stake and 1400 feet in a northerly direction from the location monument or stake to the north center end monument or stake, and is also marked by two corner monuments or stakes at each end of the claim, one on each side of and 300 feet from the center end monuments or stakes, making the claim in the form of a parallelogram. This claim is located approximately one and a half miles west of USIM 1204. It is bound on the north by Ironwood No. 18 and Ironwood No. 19; on the east by Ironwood No. 45; on the south by Ironwood No. 37; and on the west by Ironwood No. 47.

B S & K MINING CO.

by *A. M. Kaiser*
Locator

Write on the above lines the locality of the claim with reference to some natural object or permanent monument whereby the claim can be identified. Give the section, township and range if known and, if possible, the direction and distance from the nearest public survey marker. It is advisable to make a sketch in the space above, showing the adjoining and overlapping claims. If this is an amendment of a location notice, give the name and book and page of recording of the claim being amended.

MAP FILED IN

63256

31

1465 274

H 100

STATE OF ARIZONA

COUNTY OF PIMA

Witness my hand and Official Seal

I hereby certify that the within instrument was filed for record in

ARIZONA COUNTY RECORDER

Book 1465 Page 274
Date August 28 1892 2:56
Signature of B. D. Kinnings

Indexed	Filed	Recorded
		✓

By Annie May Zellman Deputy

Fee 1.00

Notice of Location (LOCAL)

NOTICE OF LOCATION

NOTICE IS HEREBY GIVEN that the Ironwood No. 47 lode mining claim was located by B S C K MINING CO. on July 27, 1892. This claim is 1,500 feet in length along the vein or deposit of mineral-bearing rock in place and 300 feet in width on each side of the middle of said vein or deposit at which this notice is posted. The general course of this claim is north and south and is situated in the Silver Bell Mining District, Pima County, Arizona. This claim runs from the location monument or stake on which the notice is posted 100 feet in a southerly direction to the south center end monument or stake and 1400 feet in a northerly direction from the location monument or stake to the north center end monument or stake, and is also marked by two corner monuments or stakes at each end of the claim, one on each side of and 300 feet from the center end monuments or stakes, making the claim in the form of a parallelogram. This claim is located approximately one and a half miles west of USLM 1204. It is bound on the north by Ironwood No. 19; on the east by Ironwood No. 46; on the south by Ironwood No. 38; and on the west by Ironwood No. 48.

B S C K MINING CO.

by A. H. Keller

Locater

Write on the above lines the locality of the claim with reference to some natural object or permanent monument whereby the claim can be identified. Give the section, township and range if known and, if possible, the direction and distance from the nearest public survey marker. It is advisable to make a sketch in the space above, showing the adjoining and overlapping claims. If this is an amendment of a location notice, give the name and book and page of recording of the claim being amended.

RECEIVED B. L. M. AZ STATE OFFICE SEP 14 2 13 PM '92 PHOENIX, ARIZONA

AMC 63382

MAP FILED IN 63296

31

A MC 63383

RECEIVED
B.L.M. AZ STATE OFFICE
SEP 14 2 13 PM '79
PHOENIX, ARIZONA

STATE OF ARIZONA } I hereby certify that the within
COUNTY OF PIMA } instrument was filed for record
in PIMA County, Arizona
Witness my hand and Official Seal. ANNY SALLIEGEM
County Recorder

No. 50104
Book 1465 Page 275
Date: SEP 28 PM 2:56
Request of: B.S.C.K. Mining
Fee: 1.00

Indexed	Paged	Filed
		<i>[Signature]</i>

Notice of Location
(Lode)

NOTICE IS HEREBY GIVEN that the IRONWOOD NO. 48 lode mining claim was located by B S C K MINING CO. on July 27, 19 59. This claim is 1,500 feet in length along the vein or deposit of mineral-bearing rock in place and 300 feet in width on each side of the middle of said vein or deposit at which this notice is posted. The general course of this claim is north and south and is situated in the Silver Bell Mining District, Pima County, Arizona. This claim runs from the location monument or stake on which the notice is posted 100 feet in a southerly direction to the south center end monument or stake and 1400 feet in a northerly direction from the location monument or stake to the NORTH center end monument or stake, and is also marked by two corner monuments or stakes at each end of the claim, one on each side of and 300 feet from the center end monuments or stakes, making the claim in the form of a parallelogram. This claim is located approximately one and a half miles west of USLM 1204. It is bound on the north by Ironwood No. 19; on the east by Ironwood No. 47; on the south by Ironwood No. 39; and on the west by Ironwood No. 49.

B S C K MINING CO.
[Signature]
by A. N. Rutes
Locator

MAP FILED IN 63236

Write on the above lines the locality of the claim with reference to some natural object or permanent monument whereby the claim can be identified. Give the section, township and range if known and, if possible, the direction and distance from the nearest public survey marker. It is advisable to make a sketch in the space above, showing the adjoining and overlapping claims. If this is an amendment of a location notice, give the name and book and page of recording of the claim being amended.

1465 275

1465 276

51152

1465

Book 459 JUL 28 PM 2:56 276

Date Request of: B. D. & H. Mining Co

STATE OF ARIZONA
COUNTY OF PIMA

I hereby certify that the within instrument was filed for record in PIMA County, Arizona

Witness my hand and Official Seal

County Recorder

Hennie May Zuhlman
Deputy

Fee 1.00

Indexed	Filed	Noted

Notice of Location

(LODS)

OFFICE OF MINES

AMC 63384

NOTICE IS HEREBY GIVEN that the Ironwood No. 49 lode mining claim was located by B S & K MINING CO. on July 27, 19 59. This claim is 1,500 feet in length along the vein or deposit of mineral-bearing rock in place and 300 feet in width on each side of the middle of said vein or deposit at which this notice is posted. The general course of this claim is north and south and is situated in the Silver Bell Mining District, Pima County, Arizona. This claim runs from the location monument or stake on which the notice is posted 100 feet in a southerly direction to the south center end monument or stake and 1400 feet in a northerly direction from the location monument or stake to the north center end monument or stake, and is also marked by two corner monuments or stakes at each end of the claim, one on each side of and 300 feet from the center end monuments or stakes, making the claim in the form of a parallelogram.

This claim is located approximately two miles west of USLM 1204. It is bound on the north by Ironwood No. 54; on the east by Ironwood No. 48; on the south by Ironwood No. 40; and on the west by Ironwood No. 50.

B S & K MINING CO.

by A. H. Kalaf

Locater

Write on the above lines the locality of the claim with reference to some natural object or permanent monument whereby the claim can be identified. Give the section, township and range if known and if possible, the direction and distance from the nearest public survey marker. It is advisable to make a sketch in the space above, showing the adjoining and overlapping claims. If this is an amendment of a location notice, give the name and book and page of recording of the claim being amended.

RECEIVED
B. L. M. AZ STATE OFFICE
SEP 14 2 13 PM '79
PHOENIX, ARIZONA

MAP FILED IN 63296

31

RECEIVED
B.L.M. AZ STATE OFFICE
SEP 14 2 13 PM '79
PHOENIX, ARIZONA

STATE OF ARIZONA }
COUNTY OF PIMA }
Witness my hand and Official Seal

I hereby certify that the within
instrument was filed for record
in County, Arizona

ANNA S. KIRK
County Recorder

No. 1465
Book 153 JAN 23 11 24 6 277
Date:
Request of B. S. K Mining

Indexed	Paged	Blotted
		X

By Annie May Zillman
Deputy Fee: 1.00

Notice of Location
(LODE)

NOTICE IS HEREBY GIVEN that the Ironwood No. 50 lode mining claim was located by B S G. K MINING CO. on July 27, 1959. This claim is 1,500 feet in length along the vein or deposit of mineral-bearing rock in place and 300 feet in width on each side of the middle of said vein or deposit at which this notice is posted. The general course of this claim is north and south and is situated in the Silver Bell Mining District, Pima County, Arizona. This claim runs from the location monument or stake on which the notice is posted 100 feet in a southerly direction to the south center end monument or stake and 1400 feet in a northerly direction from the location monument or stake to the north center end monument or stake, and is also marked by two corner monuments or stakes at each end of the claim, one on each side of and 300 feet from the center end monuments or stakes, making the claim in the form of a parallelogram. This claim is located approximately two miles west of USLM 1204. It is bound on the north by Ironwood No. 54; on the east by Ironwood No. 49; on the south by Ironwood No. 41; and on the west by Ironwood No. 51.

B S G. K MINING CO.

by A. M. Kalaf

Locator

Write on the above lines the locality of the claim with reference to some natural object or permanent monument whereby the claim can be identified. Give the section, township and range if known and, if possible, the direction and distance from the nearest public survey marker. It is advisable to make a sketch in the space above, showing the adjoining and overlapping claims. If this is an amendment of a location notice, give the name and book and page of recording of the claim being amended.

FILED IN

63385

31

31

1465-278

51151

STATE OF ARIZONA)
COUNTY OF PIMA)
Witness my hand and Official Seal

I hereby certify that the within instrument was filed for record in 7:48 County, Arizona

Book 1465 Page 278
Date 1939 Jul 28 PM 2:56
Request of B. D. Manning

ATTA CORNER
County Recorder

Indexed	Filed	Recorded
		<i>f</i>

By *Annie May Zeltman*
Deputy Fee 1.00

Notice of Location

FEES OF LINES

NOTICE IS HEREBY GIVEN that the Ironwood No. 51 lode mining claim was located by B S & K MINING CO. on July 27 1939. This claim is 1500 feet in length along the vein or deposit of mineral-bearing rock in place and 300 feet in width on each side of the middle of said vein or deposit at which this notice is posted. The general course of this claim is north and south and is situated in the Silver Bell Mining District, Pima County, Arizona. This claim runs from the location monument or stake on which the notice is posted 100 feet in a southerly direction to the south center end monument or stake and 1400 feet in a northerly direction from the location monument or stake to the North center end monument or stake, and is also marked by two corner monuments or stakes at each end of the claim, one on each side of and 300 feet from the center end monuments or stakes, making the claim in the form of a parallelogram. This claim is located approximately two miles west of USLM 1204. It is bound on the north by Ironwood No. 54 and Ironwood No. 59; on the east by Ironwood No. 50; on the south by Ironwood No. 42; and on the west by Ironwood No. 52.

B S & K MINING CO.

by *A. N. Kalaf*
Location

Write on the above lines the locality of the claim with reference to some natural object or permanent monument whereby the claim can be identified. Give the section, township and range if known and, if possible, the direction and distance from the nearest public survey marker. It is advisable to make a sketch in the space above, showing the adjoining and overlapping claims. If this is an amendment of a location notice, give the name and book and page of recording of the claim being amended.

RECEIVED OFFICE
B. M. AZ STATE OFFICE
JUL 29 2:13 PM '39
SILVER BELL, ARIZONA

63386

MAP FILED IN

63396

RECEIVED
B.L.M. AZ STATE OFFICE
SEP 14 2 13 PM '79
PHOENIX, ARIZONA

STATE OF ARIZONA)
COUNTY OF PIMA)
Witness my hand and Official Seal

I hereby certify that the within instrument was filed for record in _____ County, Arizona

ANNA GULLINGER
County Recorder

No. 51165
1465
Book 279 Jul 29 AM 2 Page 279
Date:
Request of: B. S. & K. Mining

Indexed	Paged	Blotted

By Annie May Zellhaus
Deputy

Fee: 1.00

Notice of Location
(LOCAL)

NOTICE IS HEREBY GIVEN that the Ironwood No. 52 lode mining claim was located by B S & K MINING CO. on July 27 1959. This claim is 1,500 feet in length along the vein or deposit of mineral-bearing rock in place and 300 feet in width on each side of the middle of said vein or deposit at which this notice is posted. The general course of this claim is north and south and is situated in the Silver Bell Mining District, Pima County, Arizona. This claim runs from the location monument or stake on which the notice is posted 100 feet in a southerly direction to the south center end monument or stake and 1400 feet in a northerly direction from the location monument or stake to the north center end monument or stake, and is also marked by two corner monuments or stakes at each end of the claim, one on each side of and 300 feet from the center end monuments or stakes, making the claim in the form of a parallelogram. This claim is located approximately two miles west of USIM 1204. It is bound on the north by Ironwood No. 59, on the east by Ironwood No. 51, on the south by Ironwood No. 43, and on the west by Ironwood No. 53.

B S & K MINING CO.
[Signature]
by A. M. Kalaf
Locator

Write on the above lines the locality of the claim with reference to some natural object or permanent monument whereby the claim can be identified. Give the section, township and range if known and, if possible, the direction and distance from the nearest public survey marker. It is advisable to make a sketch in the space above, showing the adjoining and overlapping claims. If this is an amendment of a location notice, give the name and book and page of recording of the claim being amended.

MAP FILED IN 63296

1465 280

STATE OF ARIZONA)
COUNTY OF PIMA)
Witness my hand and Official Seal

I hereby certify that the within
instrument was filed for record
in PIMA County, Arizona
APR 21 1979
County Recorder

No. 51176
Book 1765 Page 280
Date 1979 JUL 28 PM 2:56
Request of B.D. & K. Mining

Indexed	Filed	Noted

by Annie May Zulbarn
Deputy Fee 1.00

Notice of Location (LOCAL)

RECEIVED

NOTICE IS HEREBY GIVEN that the Ironwood No. 59 lode mining claim was located by D S & K MINING CO. on July 27, 19 59. This claim is 1,300 feet in length along the vein or deposit of mineral-bearing rock in place and 300 feet in width on each side of the middle of said vein or deposit at which this notice is posted. The general course of this claim is north and south and is situated in the Silver Bell Mining District, Pima County, Arizona. This claim runs from the location monument or stake on which the notice is posted 100 feet in a southerly direction to the south center end monument or stake and 1400 feet in a northerly direction from the location monument or stake to the north center end monument or stake, and is also marked by two corner monuments or stakes at each end of the claim, one on each side of and 300 feet from the center end monuments or stakes, making the claim in the form of a parallelogram.

This claim is located approximately two miles west of USLM 1204. It is bound on the north by Ironwood No. 59; on the east by Ironwood No. 52; and on the south by Ironwood No. 44.

B S & K MINING CO.

[Signature]
by A. M. Kalaf
Locator

Write on the above lines the locality of the claim with reference to some natural object or permanent monument whereby the claim can be identified. Give the section, township and range known and, if possible, the direction and distance from the nearest public survey marker. It is advisable to make a sketch in the space above, showing the adjoining and overlapping claims. If this is an amendment of a location notice, give the name and book and page of recording of the claim being amended.

RECEIVED
B. L. M. AZ STATE OFFICE
SEP 14 2 13 PM '79
PHOENIX, ARIZONA

MAP FILED IN

AMC

63388

00390

RECEIVED
B.L.M. AZ STATE OFFICE

SEP 14 2 13 PM '79

PHOENIX, ARIZONA

STATE OF ARIZONA

COUNTY OF PIMA

Witness my hand and Official Seal

I hereby certify that the within instrument was filed for record in Pima County, Arizona

County Recorder

By Annie May Zellmer
Deputy

No. 51157
Book 1465 Page 281
Date: SEP 23 PM 2:56
Request B. D. & K. Mining Co

Indexed	Paged	Filed
		<input checked="" type="checkbox"/>

Fee: 1.00

Notice of Location
(LOCAL)

NOTICE IS HEREBY GIVEN that the Ironwood No. 54 lode mining claim was located by B S & K MINING CO. on July 27 19 59. This claim is 1,500 feet in length along the vein or deposit of mineral-bearing rock in place and 300 feet in width on each side of the middle of said vein or deposit at which this notice is posted. The general course of this claim is northeasterly and southwesterly and is situated in the Silver Bell Mining District, Pima County, Arizona. This claim runs from the location monument or stake on which the notice is posted 100 feet in a westerly direction to the west center end monument or stake and 1400 feet in a easterly direction from the location monument or stake to the east center end monument or stake, and is also marked by two corner monuments or stakes at each end of the claim, one on each side of and 300 feet from the center end monuments or stakes, making the claim in the form of a parallelogram. This claim is located approximately two miles west of USLM 1204. It is bound on the north by Ironwood No. 55; on the east by Ironwood No. 19; on the south by Ironwood No. 49 and Ironwood No. 50 and Ironwood No. 51; and on the west by Ironwood No. 59.

B S & K MINING CO.

A. N. Kalaf
by A. N. Kalaf
Locator

Write on the above lines the locality of the claim with reference to some natural object or permanent monument whereby the claim can be identified. Give the section, township and range if known and, if possible, the direction and distance from the nearest public survey marker. It is advisable to make a sketch in the space above, showing the adjoining and overlapping claims if this is an amendment of a location notice, give the name and book and page of recording of the claim being amended.

ca1455 ca251

MAP FILED IN

63236

1463 252

STATE OF ARIZONA
COUNTY OF PIMA
Witness my hand and Official Seal

I hereby certify that the within
instrument was filed for record
in _____
County, Arizona

Book 132154 Page 282
Date 1959 JUL 30 AM 2:56
Request of C. S. & H. Mining

Indexed	Filed	Recorded

County Recorder
by Annie May Zulbarns
Deputy For 1.00

Notice of Location

(LOCAL)

NOTICE IS HEREBY GIVEN that the Ironwood No. 55 lode mining claim was located by B S & K MINING CO. on July 27, 1959. This claim is 1,300 feet in length along the vein or deposit of mineral-bearing rock in place and 300 feet in width on each side of the middle of said vein or deposit at which this notice is posted. The general course of this claim is northeasterly and southwesterly and is situated in the Silver Bell Mining District, Pima County, Arizona. This claim runs from the location monument or stake on which the notice is posted 100 feet in a westerly direction to the west center end monument or stake and 1400 feet in a easterly direction from the location monument or stake to the east center end monument or stake, and is also marked by two corner monuments or stakes at each end of the claim, one on each side of and 300 feet from the center end monuments or stakes, making the claim in the form of a parallelogram. This claim is located approximately two miles west of USLM 1204. It is bound on the north by Ironwood No. 56; on the east by Ironwood No. 20; on the south by Ironwood No. 54; and on the west by Ironwood No. 60.

B S & K MINING CO.

by A. M. Kalaf
Locater

Write on the above lines the locality of the claim with reference to some natural object or permanent monument whereby the claim can be identified. Give the section, township and range if known and, if possible, the direction and distance from the nearest public survey marker. It is advisable to make a sketch in the space above, showing the adjoining and overlapping claims. If this is an amendment of a location notice, give the name and book and page of recording of the claim being amended.

SEP 14 2 13 PM '79
PHOENIX, ARIZONA
B.I.M. AZ STATE OFFICE

AMC 63390

MAP FILED IN 63396

RECEIVED
B.L.M. AZ STATE OFFICE

SEP 14 2 13 PM '79

PHOENIX, ARIZONA

A/MC 03291

STATE OF ARIZONA
COUNTY OF PIMA

I hereby certify that the within instrument was filed for record in _____ County, Arizona

No. 51169
1465
Book 1937 JX 23 TH 256 283
Date:
Request of: B. S. K Mining

Witness my hand and Official Seal _____

County Recorder

Indexed	Paged	Serialized

By Annice May Zuhander
Deputy

Fee: 1.00

Notice of Location
(LOCAL)

NOTICE IS HEREBY GIVEN that the Ironwood No. 56 lode mining claim was located by B S & K MINING CO. on July 27, 1959. This claim is 1,500 feet in length along the vein or deposit of mineral-bearing rock in place and 300 feet in width on each side of the middle of said vein or deposit at which this notice is posted. The general course of this claim is northeasterly and and is situated in the Silver Bell Mining District Pima County, Arizona. This claim runs from the location monument or stake on which the notice is posted 100 feet in a westerly direction to the west center end monument or stake and 1400 feet in a easterly direction from the location monument or stake to the EAST center end monument or stake, and is also marked by two corner monuments or stakes at each end of the claim, one on each side of and 300 feet from the center end monuments or stakes, making the claim in the form of a parallelogram. This claim is located approximately two miles west of USLM 1204. It is bound on the north by Ironwood No. 57; on the east by Ironwood No. 21; on the south by Ironwood No. 55; and on the west by Ironwood No. 61.

B S & K MINING CO.
A. M. Kaiser
by A. M. Kaiser
Locate

Write on the above lines the locality of the claim with reference to some natural object or permanent monument whereby the claim can be identified. Give the section, township and range if known and, if possible, the direction and distance from the nearest public survey marker. It is advisable to make a sketch in the space above, showing the adjoining and overlapping claims. If this is an amendment of a location notice, give the name and book and page of recording of the claim being amended.

MAP FILED IN 03295

1465 284

STATE OF ARIZONA
COUNTY OF PIMA

I hereby certify that the within instrument was filed for record in Pima County, Arizona

51170
Book 1765 Page 287
Date 11 28 PM 2:58
Request of B. S. & K. Mining Co.

Witness my hand and Official Seal

ALVA SWINCOFF
County Recorder

Indexed	Filed	Recorded
		✓

By Annie May Zullman
Deputy For 1.00

Notice of Location (LOCAL)

REVISED BY LAW

NOTICE IS HEREBY GIVEN that the Ironwood No. 57 lode mining claim was located by B S & K MINING CO. on July 27 19 59. This claim is 1,500 feet in length along the vein or deposit of mineral-bearing rock to face and 300 feet in width on each side of the middle of said vein or deposit at which this notice is posted. The general course of this claim is northeasterly and southwesterly and is situated in the Silver Bell Mining District, Pima County, Arizona. This claim runs from the location monument or stake on which the notice is posted 100 feet in a westerly direction to the west center end monument or stake and 1400 feet in a easterly direction from the location monument or stake to the east center end monument or stake, and is also marked by two corner monuments or stakes at each end of the claim, one on each side of and 300 feet from the center end monuments or stakes, making the claim in the form of a parallelogram. This claim is located approximately two miles west of USLM 1224. It is bound on the north by Ironwood No. 59; on the east by Ironwood No. 22; on the south by Ironwood No. 56; and on the west by Ironwood No. 62.

B S & K MINING CO.

by A. M. Kafaf
Locater

Write on the above lines the locality of the claim with reference to some natural object or permanent monument whereby the claim can be identified. Give the section, township and range if known and, if possible, the direction and distance from the nearest public survey marker. It is advisable to make a sketch in the space above, showing the adjoining and overlapping claims. If this is an amendment of a location notice, give the name and book and page of recording of the claim being amended.

RECEIVED
B. S. & K. MINING CO.
SEP 14 2 34 PM '79
TAMPA, ARIZONA

MAP FILED IN

63296

AMC

63392

31

A MC 63393

RECEIVED
B.L.M. AZ STATE OFFICE
SEP 14 2 14 PM '79
PHOENIX, ARIZONA

STATE OF ARIZONA
COUNTY OF PIMA
Witness my hand and Official Seal

I hereby certify that the within instrument was filed for record in _____ County, Arizona

No. 54171
Book 1765 Page 285
Date: 1959 JUL 28 12:51
Request of: B.S. & K. Mining Co

Indexed	Paged	Blotted

County Recorder

By *Annie May Juhlauer*
Deputy Fee: 1.00

Notice of Location (LODE)

NOTICE IS HEREBY GIVEN that the Ironwood No. 58 lode mining claim was located by B S & K MINING CO. on July 27, 1959. This claim is 1,500 feet in length along the vein or deposit of mineral-bearing rock in place and 300 feet in width on each side of the middle of said vein or deposit at which this notice is posted. The general course of this claim is northeasterly and southwesterly and is situated in the Silver Bell Mining District, Pima County, Arizona. This claim runs from the location monument or stake on which the notice is posted 100 feet in a westerly direction to the west center end monument or stake and 1400 feet in a easterly direction from the location monument or stake to the east center end monument or stake, and is also marked by two corner monuments or stakes at each end of the claim, one on each side of and 300 feet from the center end monuments or stakes, making the claim in the form of a parallelogram. This claim is located approximately two miles west of USLM 1204. It is bound on the east by Ironwood No. 23; on the south by Ironwood No. 57; and on the west by Ironwood No. 63.

B S & K MINING CO.
[Signature]
by A. H. Karst
Locator

Write on the above lines the locality of the claim with reference to some natural object or permanent monument whereby the claim can be identified. Give the section, township and range if known and, if possible, the direction and distance from the nearest public survey marker. It is advisable to make a sketch in the space above, showing the adjoining and overlapping claims. If this is an amendment of a location notice, give the name and book and page of recording of the claim being amended.

MAP FILED IN
63393

1465 286

STATE OF ARIZONA)
COUNTY OF PIMA)
Witness my hand and official seal

I hereby certify that the within instrument was filed for record in Pima County, Arizona

County Recorder

By *Annie May Zulbauer*
Deputy

Book 1465 51172 Page 28
Date: 1959 JUL 28
Request of: *Blair Mining Co*

Indexed	Filed	Recorded

Notice of Location (LODE)

NOTICE IS HEREBY GIVEN that the Ironwood No. 59 lode mining claim was located by B. S. K. MINING CO. on July 27, 1959.

This claim is 1,500 feet in length along the vein or deposit of mineral-bearing rock in place and 300 feet in width on each side of the middle of said vein or deposit at which this notice is posted. The general course of this claim is westerly and is situated in the Silver Bell Mining District, Pima County, Arizona. This claim runs from the location monument or stake

on which the notice is posted 100 feet in a easterly direction to the east center end monument or stake and 1400 feet in a westerly direction from the location monument or stake to the west center end monument or stake, and is also marked by two corner monuments or stakes at each end of the claim, one on each side of and 300 feet from the center end monuments or stakes, making the claim in the form of a parallelogram.

This claim is located approximately two miles west of USLM 1204. It is bound on the north by Ironwood No. 60; on the east by Ironwood No. 54; and on the south by Ironwood No. 51, Ironwood No. 52, and Ironwood No. 53.

B. S. K. MINING CO.

by *A. N. Kalas*
Locater

Write on the above lines the locality of the claim with reference to some natural object or permanent monument whereby the claim can be identified. Give the section, township and range if known and, if possible, the direction and distance from the nearest public survey marker. It is advisable to make a sketch in the space above, showing the adjoining and overlapping claims. If this is an amendment of a location notice, give the name and book and page of recording of the claim being amended.

SEP 14 2 14 PM '59
PHOENIX, ARIZONA

BLM AZ STATE OFFICE

AMC

63394

MAP FILED IN

63296

31

A MC 63335

RECEIVED
B.L.M. AZ STATE OFFICE
SEP 14 2 14 PM '79
PHOENIX, ARIZONA

STATE OF ARIZONA) I hereby certify that the within
COUNTY OF PIMA) instrument was filed for record
in) County, Arizona
Witness my hand and Official Seal.

No. 541173
Book 1765 Page 257
Date: 1959 JUL 28 11 2:57
Request of: B. S. K. Mining Co

Indexed	Paged	Blotted

County Recorder

By *Annie May Zuhlhaus*
Deputy

Fee: 1.35

Notice of Location (LCDE)

NOTICE IS HEREBY GIVEN that the Ironwood No. 60 lode mining claim was located by B. S. K. MINING CO. on July 27, 1959. This claim is 1,500 feet in length along the vein or deposit of mineral-bearing rock in place and 300 feet in width on each side of the middle of said vein or deposit at which this notice is posted. The general course of this claim is northeasterly and southwesterly and is situated in the Silver Bell Mining District, Pima County, Arizona. This claim runs from the location monument or stake on which the notice is posted 100 feet in a easterly direction to the east center end monument or stake and 1400 feet in a westerly direction from the location monument or stake to the west center end monument or stake, and is also marked by two corner monuments or stakes at each end of the claim, one on each side of and 300 feet from the center end monuments or stakes, making the claim in the form of a parallelogram. This claim is located approximately two miles west of USLM 1204. It is bound on the north by Ironwood No. 61; on the east by Ironwood No. 55; and on the south by Ironwood No. 59.

B. S. K. MINING CO.
[Signature]
by A. N. Kalaf
Locator

MAP FILED IN

63335

Write on the above lines the locality of the claim with reference to some natural object or permanent monument whereby the claim can be identified. Give the section, township and range if known and if possible the direction and distance from the nearest public survey marker. It is advisable to make a sketch in the space above, showing the adjoining and overlapping claims. If this is an amendment of a location notice, give the name and book and page of recording of the claim being amended.

1465 288

STATE OF ARIZONA
COUNTY OF PIMA

I hereby certify that the within
instrument was filed for record
in PIMA County, Arizona

No. 5117
Book 1465 Page 288
Date: 1953 JUL 23 PM 2:57
Request of: B. D. K. Mining

Witness my hand and Official Seal.

APPA 5117-44
County Recorder

Indexed	Paged	Slotted

By Annie May Zebrowski
Deputy

Fee: 1.00

Notice of Location
(LODE)

NOTICE IS HEREBY GIVEN that the Ironwood No. 61 lode mining claim was located by B S G K MINING CO. on July 27, 1959. This claim is 1,500 feet in length along the vein or deposit of mineral-bearing rock in place and 300 feet in width on each side of the middle of said vein or deposit at which this notice is posted. The general course of this claim is northeasterly and southwesterly and is situated in the Silver Bell Mining District, Pima County, Arizona. This claim runs from the location monument or stake on which the notice is posted 100 feet in a easterly direction to the east center end monument or stake and 1400 feet in a westerly direction from the location monument or stake to the west center end monument or stake, and is also marked by two corner monuments or stakes at each end of the claim, one on each side of and 300 feet from the center end monuments or stakes, making the claim in the form of a parallelogram. This claim is located approximately two miles west of USLM 1204. It is bound on the north by Ironwood No. 62; on the east by Ironwood No. 56; and on the south by Ironwood No. 60.

B S G K MINING CO

by A. H. Kales

Location

Write on the above lines the locality of the claim with reference to some natural object or permanent monument whereby the claim can be identified. Give the section, township and range if known and, if possible, the direction and distance from the nearest public survey marker. It is advisable to make a sketch in the space above, showing the adjoining and overlapping claims. If this is an amendment of a location notice, give the name and book and page of recording of the claim being amended.

SEP 14 2 14 PM '59
PHOENIX, ARIZONA

B.L.N. AZ STATE

A M C 63396

MAP FILED IN 63396

RECEIVED
B.L.M. AZ STATE OFFICE
SEP 14 2 14 PM '79
PHOENIX, ARIZONA

STATE OF ARIZONA

COUNTY OF

Witness my hand and Official Seal

I hereby certify that the within instrument was filed for record in County, Arizona

County Recorder

By *Anne May Zebauer*
Deputy

No. 54175
Book 1465 Page 289
Date: 1979 JUL 28 11:25:57
Request of: 13. 2. a 16. Mining

Indexed	Paged	Blotted

Notice of Location
(LODE)

NOTICE IS HEREBY GIVEN that the Ironwood No. 62 lode mining claim was located by B S & K MINING CO. on July 27, 19 59. This claim is 1,500 feet in length along the vein or deposit of mineral-bearing rock in place and 300 feet in width on each side of the middle of said vein or deposit at which this notice is posted. The general course of this claim is southwesterly and is situated in the Silver Bell Mining District, Pima County, Arizona. This claim runs from the location monument or stake on which the notice is posted 100 feet in a easterly direction to the east center end monument or stake and 1400 feet in a westerly direction from the location monument or stake to the west center end monument or stake, and is also marked by two corner monuments or stakes at each end of the claim, one on each side of and 300 feet from the center end monuments or stakes, making the claim in the form of a parallelogram. This claim is located approximately two miles west of USLM 1204. It is bound on the north by Ironwood No. 63; on the east by Ironwood No. 57; and on the south by Ironwood No. 61.

B S & K MINING CO.
A. M. Kales
by A. M. Kales
Locator

Write on the above lines the locality of the claim with reference to some natural object or permanent monument whereby the claim can be identified. Give the section, township and range if known and, if possible, the direction and distance from the nearest public survey marker. It is advisable to make a sketch in the space above, showing the adjoining and overlapping claims. If this is an amendment of a location notice, give the name and book and page of recording of the claim being amended.

BOOK 1465 PAGE 289

MAP FILED IN 63296

STATE OF ARIZONA

COUNTY OF L

Witness my hand and Official Seal

I hereby certify that the within instrument was filed for record in County, Arizona

Notary Public

County Recorder

By Annie May Zulhauer
Deputy

No. 1465 59176 290
Book 1465 23 Page 2:57
Date: 1889 12 23 AM
Request of: B. D. A. Mining Co

Fee: 1.00

Indexed	Paged	Blotted

Notice of Location
(LODE)

NOTICE IS HEREBY GIVEN that the Ironwood No. 63 lode mining claim was located by B S C K MINING CO. on July 27, 1959. This claim is 1,500 feet in length along the vein or deposit of mineral-bearing rock in place and 300 feet in width on each side of the middle of said vein or deposit at which this notice is posted. The general course of this claim is northwesterly and and is situated in the Silver Bell Mining District, Pima County, Arizona. This claim runs from the location monument or stake on which the notice is posted 100 feet in a easterly direction to the east center end monument or stake and 1400 feet in a westerly direction from the location monument or stake to the west center end monument or stake, and is also marked by two corner monuments or stakes at each end of the claim, one on each side of and 300 feet from the center end monuments or stakes, making the claim in the form of a parallelogram. This claim is located approximately two miles west of USIA 1204. It is bound on the east by Ironwood No. 58; and on the south by Ironwood No. 62.

B S C K MINING CO.
A. K. Kalaf
by A. K. Kalaf
Locater

Write on the above lines the locality of the claim with reference to some natural object or permanent measurement whereby the claim can be identified. Give the section, township and range if known and if possible the direction and distance from the nearest public survey marker. It is advisable to make a sketch in the space above, showing the adjoining and overlapping claims. If this is an amendment of a location notice, the name and book and page of recording of the claim being amended.

RECEIVED
STATE OFFICE
B.L.M. ARIZONA
SEP 14 2 14 PM '79
PHOENIX, ARIZONA

AMC

63338

MAP FILED IN

63236

31

NOTICE OF LOCATION

A.M.C.

63299

NOTICE IS HEREBY GIVEN THAT THE TOWN OF 64 Mining
 Claim was located by B.S. & K. MINING COMPANY
 on the 8th day of AUGUST 1918, for mining purposes. Said claim
 is 100 feet in length along the vein or deposit of mineral-bearing rock in place and 300 feet in width on each side
 of the center of said vein or deposit, from end to end of said claim. The general course of this claim is
N 50° E
 and is situated in the SILVER BELL Mining District
PIMA County, Arizona, about
100 FEET NORTHEAST OF THE SOUTH
QUARTER-CORNER OF SECTION 29, T11S, R8E,
G.S.R. B.S.M.

(Write on above lines the distance and direction the claim is from some permanent and natural object, such as
 a mountain, peak, stream, etc.)

This claim runs from the discovery monument, or stake on which the notice is posted, 500
 feet in a SOUTHWESTERLY direction to the SW corner
 and monument, or stake, and 500 feet in a NORTHEASTERLY direction from
 the aforesaid monument, or stake, to the NE corner and monument
 or stake, and is also marked by two corner monuments, or stakes, at each end of said claim, one on each side of and
 300 feet from the center and monuments, or stakes, making the claim in the form of a parallelogram.

B.S. & K. Mining Co.
Alfred M. Kalar

STATE OF ARIZONA
 COUNTY OF PIMA

I hereby certify that the within
 instrument was filed for record
 in Pima County, State of Arizona

ANNA SULLINGER,
 County Recorder

Witness	Page	Book
<u>W.</u>		<u>100</u>

1658 page 234
BOOK II PL 11:25
B.S. & K. Mining Co.
100

59726

B.S.M. AZ. STATE OFFICE
 PHOENIX, ARIZONA
 SEP 20 2 04 PM '19

MAP FILED IN

63296

A MC 63400

RECEIVED
B.L.M. AZ STATE OFFICE

SEP 14 2 14 PM '79

PHOENIX, ARIZONA

B S & K MINING CO.

P. O. BOX 5854
TUCSON, ARIZONA 85703

~~XXXXXXXXXXXXXXXXXXXX~~
~~XXXXXXXXXXXXXXXXXXXX~~
Notice of location
~~XXXXXXXXXXXXXXXXXXXX~~
~~XXXXXXXXXXXXXXXXXXXX~~
(Lode)

NOTICE IS HEREBY GIVEN that the BS+K No 3 lode mining claim was located by BS+K Mining Co on May 20, 1965

This Claim is 1,500 feet along the vein or deposits of mineral bearing rock in place and 300 feet in width on each side of the middle of said vein or deposit at which this notice is posted. The general course of this claim is Northwesterly + Southeasterly and is situated in the Silver Bell Mining District, Pima County, Arizona. This Claim runs from the location monument of State on which the notice is posted 100 feet in a Northwesterly direction to the North center end monument or stake and 1400 feet in a Southeasterly direction from the location monument or stake to the South center end monument or stake, and is also marked by two corner monuments or stakes at each end of the claim, one on each side of and 300 feet from the center end monuments or stakes, making the claim in the form of a ~~square~~ parallelogram.

This Claim is located in Sec 33, T11S,
R8E, ESR B+III.

Witness:

Paula M. Brown

Estacin A. Brown

BS+K Mining Co
by M. Kalaf
Locator

STATE OF ARIZONA }
COUNTY OF PIMA }
I hereby certify that the within instrument was filed for record in Pima County, State of Arizona.
Witness my hand and Official Seal ANNA SELLINGER
County Recorder.

No. 37775
Book 195 MAY 24 1968 16
Date 3/19/79
Request of Utem Kalaf

FILED
PAID
as

By Utem Kalaf
Depositor

2499 11

MAP FILED IN

63296

RECEIVED
B.L.M. AZ STATE OFFICE

SEP 14 2 14 PM '79

B S & K MINING CO.

P. O. BOX 2853
TUCSON, ARIZONA 85703

PHOENIX, ARIZONA

NOTICE OF LOCATION
Notice of location
(Lode)

NOTICE IS HEREBY GIVEN that the BS+K No. 4 lode mining claim was located by BS+K Mining Co on May 20, 1965

This Claim is 1,500 feet along the vein or deposit of mineral bearing rock in place and 300 feet in width on each side of the middle of said vein or deposit at which this notice is posted. The general course of this claim is Northwesterly-Southeasterly and is situated in the Silver Bell Mining District, Pima County, Arizona. This Claim runs from the location monument or Stake on which the notice is posted 300 feet in a Northwesterly direction to the North center end monument or stake and 1200 feet in a Southeasterly direction from the location monument or stake to the South center end monument or stake, and is also marked by two corner monuments or stakes at each end of the claim, one on each side and 300 feet from the center end monuments or stakes, making the claim in the form of a parallelogram.

This claim is located in Sec 33, T11S, R. 8 E. QSR B111.

Witness:
Paula M. Brown
Edwin H. Brown

BS+K Mining Co
by AM Kalaf
Locator

STATE OF ARIZONA } I hereby certify that the within
COUNTY OF PIMA } instrument was filed for record
in Pima County, State of Arizona
Witness my hand and Official Seal ANNA SULLINGER
County Recorder

FILED	PAYED	INDEXED
		<i>[Signature]</i>

No. 37776
Book 2499 Page 12
Date: 1965 MAY 24 AM 8 16
Request of: AM Kalaf
By Harold Buchanan
Deputy Recorder

2499 PAGE 12

MAP FILED IN 63296

STATE OF ARIZONA)
COUNTY OF PIMA)

I hereby certify that the within instrument was filed for record in PIMA County, Arizona

No. 28318
Book 2731
Date: 1965 APR 29 AM 8 16 Page 32

Witness my hand and Official Seal

Indexed	Paged	Filed
		WD

ANNA SULLINGER
County Recorder

By *Debra Stephens*
Deputy

Request of: B S K Mining Co.
Fee: 1.00

P.O. Box 5853 - Junction 85103

Notice of Location (LODE)

NOTICE IS HEREBY GIVEN that the B S & K No. 15-X AMENDED lode mining claim was located by B S & K MINING COMPANY on April 27, 19 66. This claim is 1,500 feet in length along the vein or deposit of mineral-bearing rock in place and 300 feet in width on each side of the middle of said vein or deposit at which this notice is posted. The general course of this claim is Southwesterly & Northeasterly and is situated in the Silver Bell Mining District, Pima County, Arizona. This claim runs from the location monument or stake on which the notice is posted 45 feet in a Southwesterly (S67W) direction to the West center end monument or stake and 1455 feet in a Northeasterly (N67E) direction from the location monument or stake to the ~~same~~ center end monument or stake, and is also marked by two corner monuments or stakes at each end of the claim, one on each side of and 200 feet from the center end monuments or stakes, making the claim in the form of a parallelogram.

This Claim is Located in T11S, Range 8 East, Section 28.

RECEIVED
B.L.M. ARIZONA STATE OFFICE
SEP 14 2 14 PM '79
PHOENIX, ARIZONA

B S & K MINING COMPANY

By: *Albee M. Katal*
Locator

BOOK 2734 PAGE 32

MAP FILED IN

Write on the above lines the locality of the claim with reference to some natural object or permanent monument whereby the claim can be identified. Give the section, township and range if known and, if possible, the direction and distance from the nearest public survey marker. It is advisable to make a sketch in the space above, showing the adjoining and overlapping claims. If this is an amendment of a location notice, give the name and book and page of recording of the claim being amended.

STATE OF ARIZONA }
COUNTY OF PIMA }

I hereby certify that the within
instrument was filed for record
in PIMA County, Arizona

No. 85537

Book 2632 Page 42

Date: 1965 DEC 3 AM 8 55

Request of

B & K Mining Co.

Fee 1.00

Witness my hand and Official Seal.

ANNA SULLINGER
County Recorder

Indexed	Paged	Blotted
		40

By Bantha Stephens
Deputy

Notice of Location
(L.O.S.)

NOTICE IS HEREBY GIVEN that the B S & K No. 15-X lode mining claim
was located by B S & K MINING COMPANY on Dec. 2, 1965.
This claim is 1,500 feet in length along the vein or deposit of mineral-bearing rock in place and 300 feet in
width on each side of the middle of said vein or deposit at which this notice is posted. The general course of
this claim is Southwesterly & Northeasterly and is situated in the Silver Bell Mining
District, Pima County, Arizona. This claim runs from the location monument or stake
on which the notice is posted 100 feet in a Southwesterly (S67W) direction to the West
center end monument or stake and 1400 feet in a Northeasterly (N67E) direction from the
location monument or stake to the East center end monument or stake, and is also marked by two
corner monuments or stakes at each end of the claim, one on each side of and 300 feet from the center end
monuments or stakes, making the claim in the form of a parallelogram.
This Claim is located in T11S, R8E, Section 28.

B S & K MINING COMPANY

by: AWK
Locater

Write on the above lines the locality of the claim with reference to some natural object or permanent monument whereby the claim can be identified. Give the section, township and range if known and, if possible, the direction and distance from the nearest public survey marker. It is advisable to make a sketch in the space above, showing the adjoining and overlapping claims. If this is an amendment of a location notice, the name and book and page of recording of the claim being amended.

BOOK 2632 PAGE 42

RECEIVED
B.L.M. AZ STATE OFFICE
SEP 14 2 14 PM '79
PHOENIX, ARIZONA

P.O. Box 5855

AMC 63402

MAP FILED IN

03236

84
122

RECORDED BY: JEB
DEPUTY RECORDER
2012 RD15



TICKET: 9359
PAGE: 984
NO. OF PAGES: 2
SEQUENCE: 92121331
ALOCAT 08/20/92 13:31:00
ENVELOPE
AMOUNT PAID \$ 6.00

MR T E SCARTACCINI
ASARCO INC
PO BOX 5747
TUCSON AZ 85703

AMENDED NOTICE OF LOCATION (LODE CLAIM)

63403

Notice is hereby given that ASARCO Incorporated, whose mailing address is Silver Bell Unit, Marana, Arizona 85653, by its undersigned agent, makes this amended location of the BS&K 17 lode mining claim, in the Silver Bell Mining District, County of Pima, State of Arizona.

The claim is 1,500 feet in length along the vein or deposit of mineral bearing rock in place and 600 feet in width (300 feet on either side of the center line of the claim), forming a claim in the shape of a parallelogram. The general course of said claim is from East to West.

This Amended Notice is posted on the centerline of the claim which location monument is in Section 27, Township 11S, Range 8E, G.S.R.M..

The location monument of said claim is located approximately 591 feet east and 1,299 feet north from the SW corner of Section 27, Township 11S, Range 8E, G.S.R.M., Arizona and said claim lies within the SE 1/4 of Section 28, T.11S., R.8E. & SW 1/4 of Section 27 T.11S., R.8E., G.S.R.M.

The surface boundaries of the claim are described as follows: Beginning at the location monument and running thence easterly 10 ft to the center of the end line and the true point of beginning thence (clockwise) southerly 300 ft to corner 1, thence westerly 1500 ft to corner 2, thence northerly 300 ft to center end line, thence northerly 300 ft to corner 3, thence easterly 1500 ft to corner 4, thence southerly 300 ft to point of beginning.

There are seven substantial posts, projecting at least 4 feet above the surface of the ground, or stone monuments, at least 3 feet high, one for the location monument, one at each of the four corners and one at the center of each end line as prescribed by A.R.S. 27-204.

This claim was amended, dated and posted on the ground this 8 day of July, 1992 to exclude any portion of land which was impacted by the 'Land Trade Agreement' between ASARCO Incorporated and the United States. The original Notice of Location of this claim is recorded in the official records of Pima County, Arizona, as follows:

<u>DATE RECORDED</u>	<u>BOOK</u>	<u>PAGE</u>	<u>BLM SERIAL NO.</u>
August 5, 1965	2550	163	63403

ASARCO Incorporated

By: [Signature]
Agent

9359 984

9:00 A.M.
PHOENIX, ARIZONA

SEP 2 '92

RECEIVED
BLM, AZ STATE OFFICE

Des
CINA/Add Chg

ENTERED IN COMPUTER

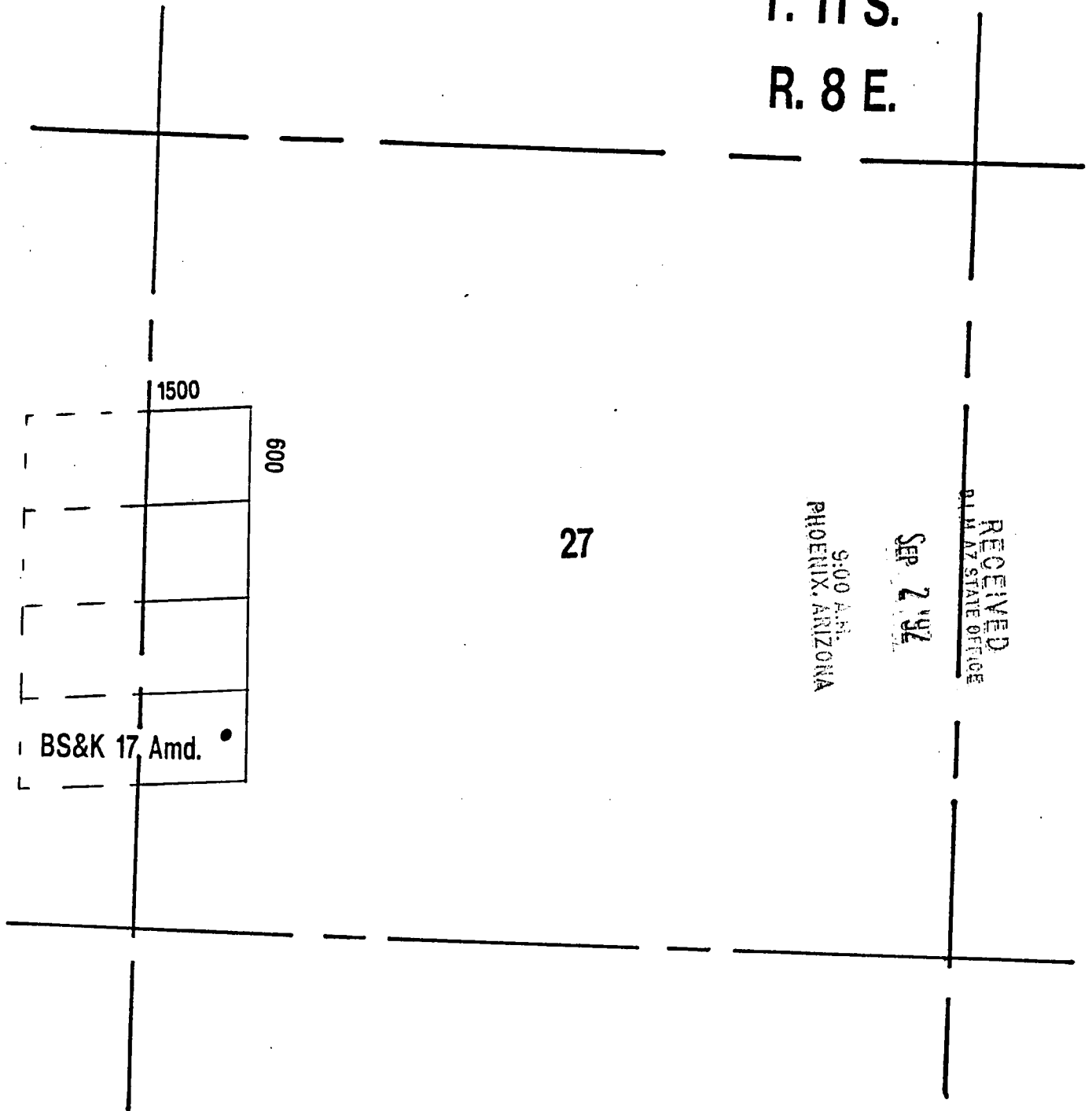
9-15-92 gj

T. 11 S.

R. 8 E.

28

27



ASARCO INCORPORATED
MARANA, ARIZONA
85653

LODE CLAIM IN PIMA COUNTY, ARIZONA
SCALE 1" = 1000'

34

9359

985

A MC 63403

RECEIVED
B.L.M. AZ STATE OFFICE

SEP 14 2 15 PM '79

PHOENIX, ARIZONA

NOTICE OF LOCATION
LODE MINING CLAIM

Notice is hereby given that the BS&K #17
mining claim, was located by the undersigned, FRE M. KALAF
on the 4TH day of AUGUST, 19 65 for mining purposes. Said
claim is 1500 feet long and 600 feet wide. The general course
of this claim is from EAST to WEST. This claim is
situate and located in the SILVER BELL Mining District,
in PIMA County, State of Arizona, about 1100 FEET
in a NORTHWESTERLY direction from the SOUTHEAST SECTION

CORNER OF SECTION 28, T11S, R8E.

N SIDE LINE COMMON WITH S SIDE LINE BS&K #19

W END LINE COMMON WITH E END LINE BS&K #18

This claim runs from the location monument, or stake on which the notice is posted,
25 feet in a WESTERLY direction to the WEST
center end monument, or stake, and 1475 feet in an EASTERLY
direction from the aforesaid monument, or stake, to the EAST
center end monument, or stake, and is also marked by two corner monuments, or
stakes, at each end of said claim, one on each side of and 300 feet
from the center end monuments, or stakes.

BS&K MINING Co.

Prussia L. Welke
Witness

H. M. Felt, Agent
Locator

BS&K Mining Co.
2550
165
B 5853

MAP FILED IN

63236

56057

7/20/79

A
4
c
6
3
4
0
4

closed

RECEIVED
B.L.M. AZ STATE OFFICE

SEP 14 2 15 PM '79

PHOENIX, ARIZONA

NOTICE OF LOCATION
LDBE MINING CLAIM

Notice is hereby given that the B S K # 18
mining claim, was located by the undersigned, ABE M. KALAF
on the 4TH day of AUGUST, 1965 for mining purposes. Said
claim is 1500 feet long and 600 feet wide. The general course
of this claim is from EAST to WEST. This claim is
situate and located in the SILVER BELL Mining District,
in PIMA County, State of Arizona, about 1150 FEET
in a NORTHWESTERLY direction from the SOUTHEAST SECTION

CORNER OF SECTION 20, T11S, RBE.

N SIDE LINE COMMON WITH S SIDE LINE BSK # 20

E END LINE COMMON WITH W END LINE BSK # 17

This claim runs from the location monument, or stake on which the notice is posted,
25 feet in an EASTERLY direction to the EAST
center end monument, or stake, and 1475 feet in a WESTERLY
direction from the aforesaid monument, or stake, to the WEST
center end monument, or stake, and is also marked by two corner monuments, or
stakes, at each end of said claim, one on each side of and 300 feet
from the center end monuments, or stakes.

James L. Williams
Witness

B S K MINING Co.

Abe M. Kalaf Agent
Locator

Per \$1.00
Date of Rec. 18 MONTH 1979
I hereby certify that the within interest
is valid for record purposes
Abe M. Kalaf
Deputy State Recorder
Book 2550 Page 164
Volume 1 of Original Set
ANNA SULLIVAN, County Recorder
Phoenix, Arizona
James L. Williams
Deputy

FILED IN

570558

222

RECORDED BY: JEB
DEPUTY ORDER
2012 RD15



DOCKET: 9359
PA 986
NO. OF PAGES: 2
SEQUENCE: 92121332
08/20/92
ALOCAT 13:31:00
ENVELOPE
AMOUNT PAID \$ 6.00

W
MR T E SCARTACCINI
ASARCO INC
PO BOX 5747
TUCSON AZ 85703

AMENDED NOTICE OF LOCATION (LODE CLAIM)

63405

Notice is hereby given that ASARCO Incorporated, whose mailing address is Silver Bell Unit, Marana, Arizona 85653, by its undersigned agent, makes this amended location of the BS&K 19 lode mining claim, in the Silver Bell Mining District, County of Pima, State of Arizona.

The claim is 1,500 feet in length along the vein or deposit of mineral bearing rock in place and 600 feet in width (300 feet on either side of the center line of the claim), forming a claim in the shape of a parallelogram. The general course of said claim is from East to West.

This Amended Notice is posted on the centerline of the claim which location monument is in Section 27, Township 11S, Range 8E, G.S.R.M..

The location monument of said claim is located approximately 595 feet east and 1,899 feet north from the SW corner of Section 27, Township 11S, Range 8E, G.S.R.M., Arizona and said claim lies within the SE 1/4 of Section 28, T.11S., R.8E. & SW 1/4 of Section 27 T.11S., R.8E., G.S.R.M..

The surface boundaries of the claim are described as follows: Beginning at the location monument and running thence easterly 10 ft to the center of the end line and the true point of beginning thence (clockwise) southerly 300 ft to corner 1, thence westerly 1500 ft to corner 2, thence northerly 300 ft to center end line, thence northerly 300 ft to corner 3, thence easterly 1500 ft to corner 4, thence southerly 300 ft to point of beginning.

There are seven substantial posts, projecting at least 4 feet above the surface of the ground, or stone monuments, at least 3 feet high, one for the location monument, one at each of the four corners and one at the center of each end line as prescribed by A.R.S. 27-204.

This claim was amended, dated and posted on the ground this 8 day of July, 1992 to exclude any portion of land which was impacted by the 'Land Trade Agreement' between ASARCO Incorporated and the United States. The original Notice of Location of this claim is recorded in the official records of Pima County, Arizona, as follows:

<u>DATE RECORDED</u>	<u>BOOK</u>	<u>PAGE</u>	<u>BLM SERIAL NO.</u>
August 5, 1965	2550	165	63405

ASARCO Incorporated

By: _____

Agent

PHOENIX, ARIZONA
9:00 A.M.

9359 986

SEP 2 1992

RECEIVED
BLM, AZ STATE OFFICE

Des
CINA/Adl Chy

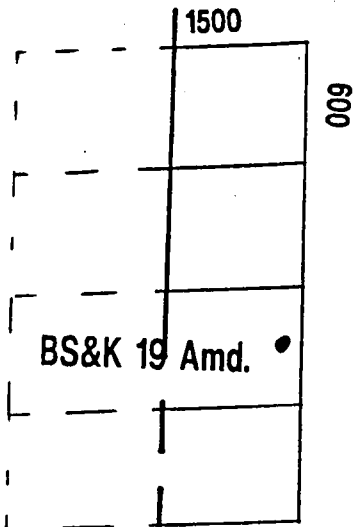
ENTERED IN COMPUTER

9-15-92
jtd

2

T. 11 S.
R. 8 E.

28



27

RECEIVED
B.L.M.
ARIZONA STATE OFFICE
SEP 2 11 35 AM '92

34

ASARCO INCORPORATED
MARANA, ARIZONA
85653

LODE CLAIM IN PIMA COUNTY, ARIZONA
SCALE 1" = 1000'

9359

987

RECEIVED
B.L.M. AZ STATE OFFICE
SEP 14 2 15 PM '79
PHOENIX, ARIZONA

NOTICE OF LOCATION
LODE MINING CLAIM

Notice is hereby given that the B S & K # 19
mining claim, was located by the undersigned, ABE M. KALAF
on the 4TH day of AUGUST, 19 65 for mining purposes. Said
claim is 1500 feet long and 600 feet wide. The general course
of this claim is from EAST to WEST. This claim is
situate and located in the SILVER BELL Mining District,
in PIMA County, State of Arizona, about 7550 FEET
in a NORTH-WESTERLY direction from the SOUTHEAST SECTION

CORNER OF SECTION 28, T11S, R9E.
N SIDE LINE - COMMON WITH S SIDE LINE PSEK #21
S SIDE LINE - COMMON WITH N SIDE LINE BSEK #17
W END LINE - COMMON WITH E END LINE PSEK #20

This claim runs from the location monument, or stake on which the notice is posted,
25 feet in a WESTERLY direction to the WEST
center end monument, or stake, and 1475 feet in an EASTERLY
direction from the aforesaid monument, or stake, to the EAST
center end monument, or stake, and is also marked by two corner monuments, or
stakes, at each end of said claim, one on each side of and 300 feet
from the center end monuments, or stakes.

Bruce L. Wilkins
Witness

B S & K MINING Co.
A. M. Kalaf, Agent
Locator

By A. M. Kalaf
Date 15 AUG 5 1965
Book 1558 Page 113
Filed 15
at Phoenix Arizona
Bureau of Land Management
U.S. Department of the Interior

MAPPHED IN

56259

RECEIVED
B.L.M. AZ STATE OFFICE
SEP 14 2 15 PM '79
PHOENIX, ARIZONA

NOTICE OF LOCATION
LODE MINING CLAIM

Notice is hereby given that the P S E K # 20
mining claim, was located by the undersigned, ARE M KALAF
on the 4TH day of AUGUST, 1965 for mining purposes. Said
claim is 1500 feet long and 600 feet wide. The general course
of this claim is from EAST to WEST. This claim is
situate and located in the SILVER BELL Mining District,
in PIMA County, State of Arizona, about 1600 FEET
in a NORTHWESTERLY direction from the SOUTHWEST SECTION
CORNER OF SECTION 28, T11S, R8E.

N SIDE LINE COMMON WITH S SIDE LINE PSEK # 22
E END LINE COMMON WITH W END LINE PSEK # 19
S SIDE LINE COMMON WITH N SIDE LINE PSEK # 18

This claim runs from the location monument, or stake on which the notice is posted,
25 feet in an EASTERLY direction to the EAST
center end monument, or stake, and 1475 feet in a WESTERLY
direction from the aforesaid monument, or stake, to the WEST
center end monument, or stake, and is also marked by two corner monuments, or
stakes, at each end of said claim, one on each side of and 300 feet
from the center end monuments, or stakes.

Russ L. Wilhelm
Witness

P S E K MINING Co.
ARE M Kalaf, Agent

Locater
Date 1965 P.S. 5 11 14 37
Book 3550 Page 166
Name of Locater
ARE M Kalaf
Name of Claim
P S E K Mining Co.
No. of Acres 10
Year of Filing 1965
I declare under penalty that the within locater
is a true and correct copy of the original locater
filed for record in the office of the
Bureau of Land Management, Phoenix, Arizona.

INDEXED	CURTIS	BLATTNER
		LV

56280

RECORDED BY: JEB
DEPUTY RECORDER
2012 RD15
W
MR T E SCARTACCINI
ASARCO INC
TUCSON
PO BOX 5747
AZ 85703



DOCH : 9359
PAGE : 988
NO. OF PAGES: 2
SEQUENCE: 92121333
08/20/92
ALOCAT 13:31:00
ENVELOPE
AMOUNT PAID \$ 6.00

**AMENDED NOTICE OF LOCATION
(LODE CLAIM)**

63407

Notice is hereby given that ASARCO Incorporated, whose mailing address is Silver Bell Unit, Marana, Arizona 85653, by its undersigned agent, makes this amended location of the BS&K 21 lode mining claim, in the Silver Bell Mining District, County of Pima, State of Arizona.

The claim is 1,500 feet in length along the vein or deposit of mineral bearing rock in place and 600 feet in width (300 feet on either side of the center line of the claim), forming a claim in the shape of a parallelogram. The general course of said claim is from East to West.

This Amended Notice is posted on the centerline of the claim which location monument is in Section 27, Township 11S, Range 8E, G.S.R.M..

The location monument of said claim is located approximately 584 feet east and 2,499 feet north from the SW corner of Section 27, Township 11S, Range 8E, G.S.R.M., Arizona and said claim lies within the E 1/2 of Section 28, T.11S., R.8E. & W 1/2 of Section 27 T.11S., R.8E., G.S.R.M..

The surface boundaries of the claim are described as follows: Beginning at the location monument and running thence easterly 10 ft to the center of the end line and the true point of beginning thence (clockwise) southerly 300 ft to corner 1, thence westerly 1500 ft to corner 2, thence northerly 300 ft to center end line, thence northerly 300 ft to corner 3, thence easterly 1500 ft to corner 4, thence southerly 300 ft to point of beginning.

There are seven substantial posts, projecting at least 4 feet above the surface of the ground, or stone monuments, at least 3 feet high, one for the location monument, one at each of the four corners and one at the center of each end line as prescribed by A.R.S. 27-204.

This claim was amended, dated and posted on the ground this 8 day of July, 1992 to exclude any portion of land which was impacted by the 'Land Trade Agreement' between ASARCO Incorporated and the United States. The original Notice of Location of this claim is recorded in the official records of Pima County, Arizona, as follows:

<u>DATE RECORDED</u>	<u>BOOK</u>	<u>PAGE</u>	<u>BLM SERIAL NO.</u>
August 5, 1965	2550	167	63407

ASARCO Incorporated
By: [Signature]
Agent

PHOENIX, ARIZONA
9:00 A.M.

9359 988

SEP 2 1992

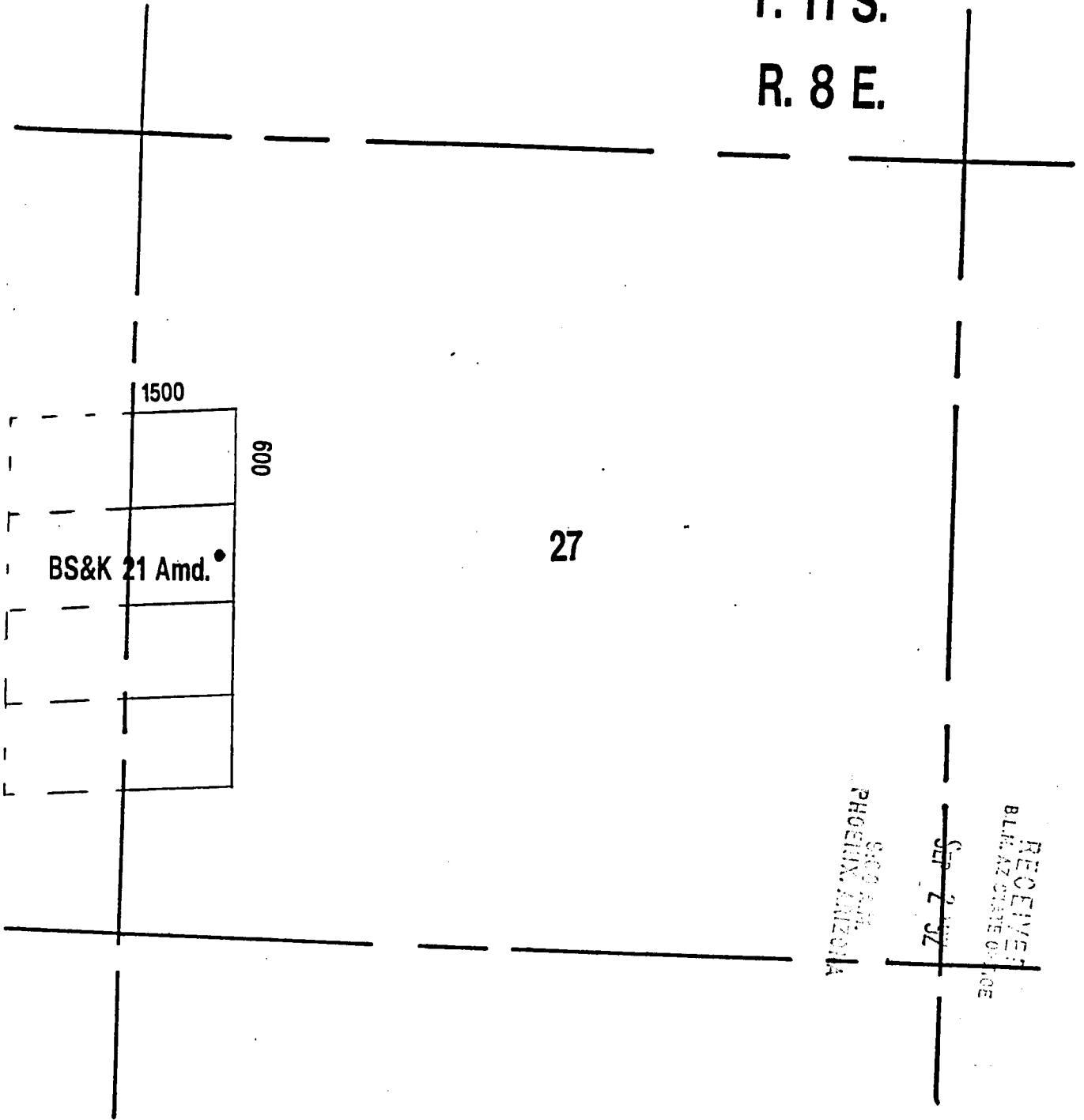
RECEIVED
BLM, AZ STATE OFFICE

Dec
CINA/Add chg
ENTERED IN COMPUTER

9-15-92
[Signature]

T. 11 S.
R. 8 E.

28



27

800 AM.
PHOENIX, ARIZONA

SEP 2 1932

RECEIVED
BLM. AZ STATE OFFICE

34

ASARCO INCORPORATED
MARANA, ARIZONA
85653

LODE CLAIM IN PIMA COUNTY, ARIZONA
SCALE 1" = 1000'

9359

989

RECEIVED
B.L.M. AZ STATE OFFICE
SEP 14 2 15 PM '79
PHOENIX, ARIZONA

NOTICE OF LOCATION
LODE MINING CLAIM

Notice is hereby given that the B S E K # 21
mining claim, was located by the undersigned, ALF M. KALAF
on the 4TH day of AUGUST, 1965 for mining purposes. Said
claim is 1500 feet long and 600 feet wide. The general course
of this claim is from EAST to WEST. This claim is
situate and located in the SILVER BELL Mining District,
in PIMA County, State of Arizona, about 2100 FEET
in a NORTHWESTERLY direction from the SOUTHEAST SECTION

CORNER OF SECTION 28, T11S, R8E
N SIDE LINE COMMON WITH S SIDE LINE BSEK # 23
S SIDE LINE COMMON WITH N SIDE LINE BSEK # 19
W END LINE COMMON WITH E END LINE BSEK # 22

This claim runs from the location monument, or stake on which the notice is posted,
25 feet in a WESTERLY direction to the WEST
center end monument, or stake, and 1475 feet in an EASTERLY
direction from the aforesaid monument, or stake, to the EAST
center end monument, or stake, and is also marked by two corner monuments, or
stakes, at each end of said claim, one on each side of and 300 feet
from the center end monuments, or stakes.

Bruce J. Wilkison
Witness

B S E K MINING CO.
Alf M. Kalaf, Agent
Locater

DATE OF FILING: SEP 14 1979
COUNTY OF FILING: PIMA
NAME OF CLAIMANT: B S E K MINING CO.
NAME OF LOCATOR: Alf M. Kalaf
DATE OF LOCATION: Aug 4 1965
COUNTY OF LOCATION: PIMA
NAME OF CLAIMANT: B S E K MINING CO.
NAME OF LOCATOR: Alf M. Kalaf
DATE OF FILING: SEP 14 1979
COUNTY OF FILING: PIMA
NAME OF CLAIMANT: B S E K MINING CO.
NAME OF LOCATOR: Alf M. Kalaf

56204

MAP FILED IN

A MC 63408

RECEIVED
B.L.M. AZ STATE OFFICE
SEP 14 2 15 PM '79
PHOENIX, ARIZONA

NOTICE OF LOCATION
LCDE MINING CLAIM

Notice is hereby given that the BSEK # 22
mining claim, was located by the undersigned, ARE M. KA-AR
on the 4TH day of AUGUST, 19 65 for mining purposes. Said
claim is 1500 feet long and 660 feet wide. The general course
of this claim is from EAST to WEST. This claim is
situate and located in the SILVER BELL Mining District,
in PIMA County, State of Arizona, about 2125 FEET
in a NORTHWESTERLY direction from the SOUTHEAST SECTION

CORNER OF SECTION 28, T11S, R8E.
N SIDE LINE COMMON WITH S SIDE LINE BSEK #24
E END LINE COMMON WITH W END LINE BSEK #21
S SIDE LINE COMMON WITH N SIDE LINE BSEK #20

This claim runs from the location monument, or stake on which the notice is posted,
25 feet in an EASTERLY direction to the EAST
center end monument, or stake, and 1475 feet in a WESTERLY
direction from the aforesaid monument, or stake, to the WEST
center end monument, or stake, and is also marked by two corner monuments, or
stakes, at each end of said claim, one on each side of and 300 feet
from the center end monuments, or stakes.

Reuben R. W. Walker
Witness

BSEK MINING CO.
Agent
Locator

4/15/79
3550
167
Name of Miner
ARE M. KA-AR

MAP FILED IN

63208

56262

RECORDED BY: JEB
DEPUTY RECORDER
2012 RD15



DOCKET: 9359
PAGE: 990
NO. OF PAGES: 2
SEQUENCE: 92121334
ALOCAT: 08/20/92 13:31:00
ENVELOPE
AMOUNT PAID \$ 6.00

W
MR T E SCARTACCINI
ASARCO INC
PO BOX 5747
TUCSON AZ 85703

**AMENDED NOTICE OF LOCATION
(LODE CLAIM)**

63409

Notice is hereby given that ASARCO Incorporated, whose mailing address is Silver Bell Unit, Marana, Arizona 85653, by its undersigned agent, makes this amended location of the BS&K 23 lode mining claim, in the Silver Bell Mining District, County of Pima, State of Arizona.

The claim is 1,500 feet in length along the vein or deposit of mineral bearing rock in place and 600 feet in width (300 feet on either side of the center line of the claim), forming a claim in the shape of a parallelogram. The general course of said claim is from East to West.

This Amended Notice is posted on the centerline of the claim which location monument is in Section 27, Township 11S, Range 8E, G.S.R.M..

The location monument of said claim is located approximately 581 feet east and 3,099 feet north from the SW corner of Section 27, Township 11S, Range 8E, G.S.R.M., Arizona and said claim lies within the NE 1/4 of Section 28, T.11S., R.8E. & NW 1/4 of Section 27 T.11S., R.8E., G.S.R.M..

The surface boundaries of the claim are described as follows: Beginning at the location monument and running thence easterly 10 ft to the center of the end line and the true point of beginning thence (clockwise) southerly 300 ft to corner 1, thence westerly 1500 ft to corner 2, thence northerly 300 ft to center end line, thence northerly 300 ft to corner 3, thence easterly 1500 ft to corner 4, thence southerly 300 ft to point of beginning.

There are seven substantial posts, projecting at least 4 feet above the surface of the ground, or stone monuments, at least 3 feet high, one for the location monument, one at each of the four corners and one at the center of each end line as prescribed by A.R.S. 27-204.

This claim was amended, dated and posted on the ground this 8 day of July, 1992 to exclude any portion of land which was impacted by the 'Land Trade Agreement' between ASARCO Incorporated and the United States. The original Notice of Location of this claim is recorded in the official records of Pima County, Arizona, as follows:

DATE RECORDED	BOOK	PAGE	BLM SERIAL NO.
August 5, 1965	2550	169	63409

ASARCO Incorporated
By: [Signature]
Agent

PHOENIX, ARIZONA
9:00 A.M.

9359 990

SEP 2 1992

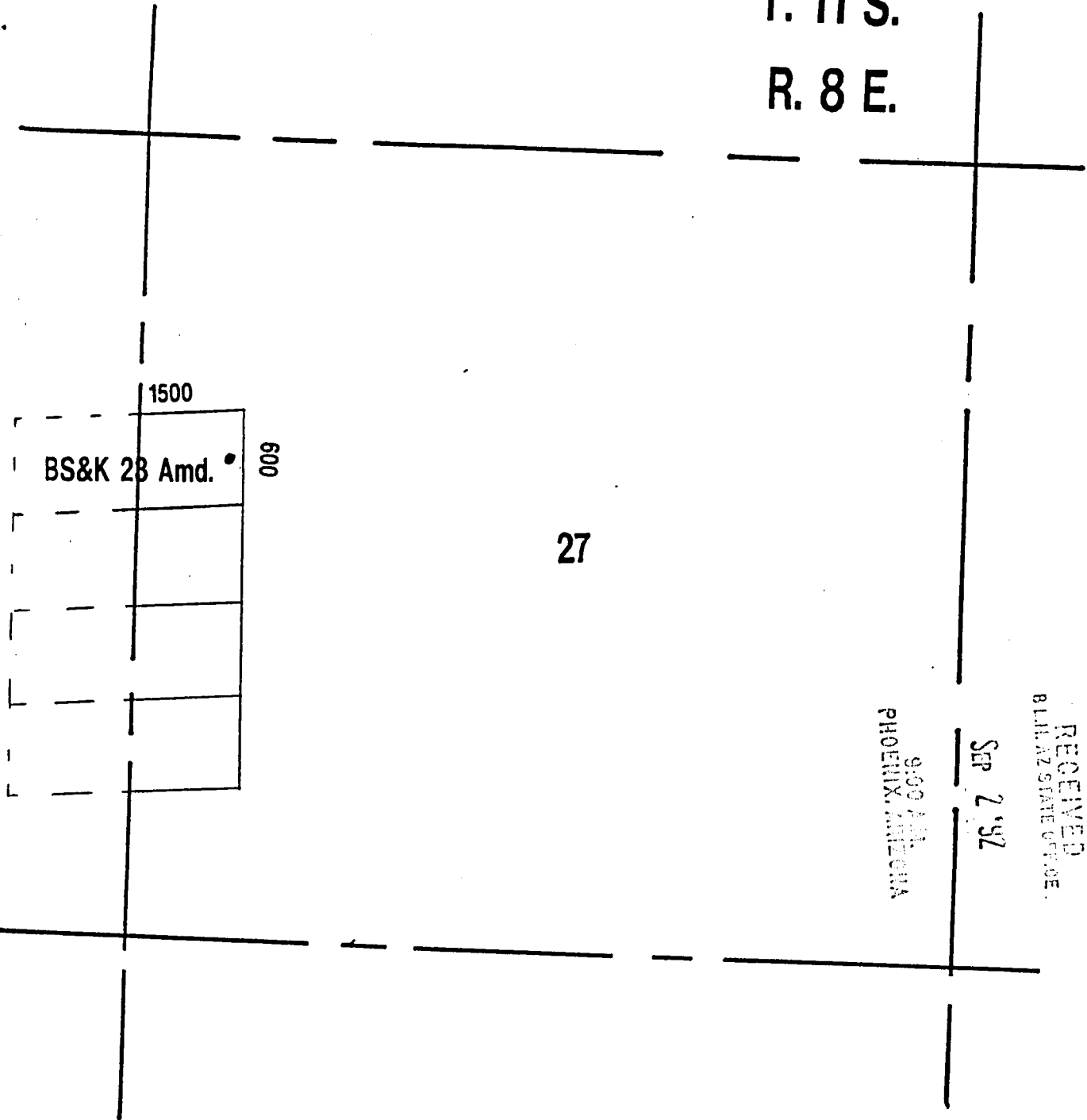
RECEIVED
BLM AZ STATE OFFICE

Des
CI NA/Add chg
ENTERED IN COMPUTER

9-15-92
VP

T. 11 S.
R. 8 E.

28



27

SEP 2 '92

RECEIVED
BLM/AZ STATE OFFICE
PHOENIX, ARIZONA

34

ASARCO INCORPORATED
MARANA, ARIZONA
85653

LODE CLAIM IN PIMA COUNTY, ARIZONA
SCALE 1" = 1000'

9359

991

RECEIVED
B.L.M. AZ STATE OFFICE

SEP 14 2 15 PM '79

PHOENIX, ARIZONA

NOTICE OF LOCATION
LCOE MINING CLAIM

Notice is hereby given that the B S E K # 23
mining claim, was located by the undersigned, APR M KALAF
on the 4 day of AUGUST, 19 65 for mining purposes. Said
claim is 1500 feet long and 600 feet wide. The general course
of this claim is from EAST to WEST. This claim is
situate and located in the SILVER BELL Mining District,
in PIMA County, State of Arizona, about 2650 FEET
in a NORTHWESTERN direction from the SOUTHEAST SECTION

CORNER OF SECTION 28, T11S, R8E.

S SIDE LINE COMMON WITH N SIDE LINE BSEK # 21
IN END LINE COMMON WITH E END LINE BSEK # 24

This claim runs from the location monument, or stake on which the notice is posted,
25 feet in a WESTERN direction to the WEST
corner and monument, or stake, and 1475 feet in an EASTERLY
direction from the aforesaid monument, or stake, to the EAST
corner and monument, or stake, and is also marked by two corner monuments, or
stakes, at each end of said claim, one on each side of and 300 feet
from the center and monuments, or stakes.

Reuben J. Wilkerson
Witness

B S E K MINING Co.
Bill M. Kalaf Agent
Locatee

Handwritten notes and signatures:
- W. H. Mearns
- W. H. Mearns
- W. H. Mearns
- W. H. Mearns
- W. H. Mearns
- W. H. Mearns

FILED IN 63296

5/25/73

10/2/79

RECEIVED
B.L.M. AZ STATE OFFICE
SEP 14 2 15 PM '79
PHOENIX, ARIZONA

NOTICE OF LOCATION
LCLDE MINING CLAIM

Notice is hereby given that the B S E K #24
mining claim, was located by the undersigned, ABE M. KALAF
on the 4TH day of AUGUST, 19 65 for mining purposes. Said
claim is 1500 feet long and 600 feet wide. The general course
of this claim is from EAST to WEST. This claim is
situate and located in the SILVER BELL Mining District,
in PIMA County, State of Arizona, about 2675 FEET
in a NORTHWESTERLY direction from the SOUTHEAST SECTION

CORNER OF SECTION 28, T11S, R8E,
E END LINE COMMON WITH W END LINE BSEK #23
S SIDE LINE COMMON WITH N SIDE LINE BSEK #22

This claim runs from the location monument, or stake on which the notice is posted,
25 feet in an EASTERLY direction to the EAST
center end monument, or stake, and 1475 feet in a WESTERLY
direction from the aforesaid monument, or stake, to the WEST
center end monument, or stake, and is also marked by two corner monuments, or
stakes, at each end of said claim, one on each side of and 300 feet
from the center end monuments, or stakes.

Russell Wilhelm
Witness

B S E K MINING Co.
ABE M. Kalaf, Agent
Locator

State of Arizona
Locality of Mine
Name of Claimant
Date of Location
No. of Acres
Name of Land and District
By and for whom owned
RECEIVED COUNTY CLERK
PIMA COUNTY
By Barney H. Hensley
Clerk

MAP FILED IN 63296

56261

②

RECEIVED
P.L.M. AZ STATE OFFICE

SEP 14 2 15 PM '79

PHOENIX, ARIZONA

STATE OF ARIZONA)
COUNTY OF PIMA)

I hereby certify that the within
instrument was filed for record
in PIMA County, Arizona

No. 18730
Book 3856 Page 128
Date: 1970 OCT 21 11 0 43
Request of: B.S. & K. Mining Co.

Witness my hand and Official Seal

ISA JANE SMITH
County Recorder

Indexed	Paged	Blotted

By *Ruth A. Stephens*
Deputy Fee: 2.00

Notice of Location (LODE)

NOTICE IS HEREBY GIVEN that the B S & K No. 25 lode mining claim was located by B S & K MINING CO. on Oct. 19, 1970. This claim is 1,500 feet in length along the vein or deposit of mineral-bearing rock in place and 300 feet in width on each side of the middle of said vein or deposit at which this notice is posted. The general course of this claim is North-South and is situated in the Silver Bell Mining District, Pima County, Arizona. This claim runs from the location monument or stake on which the notice is posted 10 feet in a Northerly direction to the North center end monument or stake and 1490 feet in a Southerly direction from the location monument or stake to the South center end monument or stake, and is also marked by two corner monuments or stakes at each end of the claim, one on each side of and 300 feet from the center end monuments or stakes, making the claim in the form of a parallelogram.

900 feet Northeasterly From The North East Corner of the Georgetown Mining Claim.

B. S. & K. MINING CO.

[Signature]
Located

Witness:

Write on the above lines the locality of the claim with reference to some actual object or permanent monument whereby the claim can be identified. Give the section, township and range if known and, if possible, the direction and distance from the nearest public survey marker. It is advisable to make a sketch in the space above, showing the adjoining and overlapping claims. If this is an amendment of a location notice, give the name and book and page of recording of the claim being amended.

Ref 50325
85202

BOOK 3856 PAGE 128

FILED IN

65256

map 4
P.O. No. 5573 - Tucson 85703

STATE OF ARIZONA }
COUNTY OF PIMA } ss
Witness my hand and Official Seal.

I hereby certify that the within instrument was filed for record in PIMA County, Arizona

No. 81774
Book 3891 Page 496
Date: Request of 1970 DEC 14 PM 3 11
Anthony Lane
Fee: 2.00

Indexed	Paged	Blotted

IDA MAE SMITH
County Recorder

By Anthony Lane
Deputy

Notice of Location (LODE)

NOTICE IS HEREBY GIVEN that the BS and K Sub 25 lode mining claim was located by Anthony Lane Agent on December 14, 1970. This claim is 1,500 feet in length along the vein or deposit of mineral-bearing rock in place and 300 feet in width on each side of the middle of said vein or deposit at which this notice is posted. The general course of this claim is north-south and is situated in the Silverbell Mining District, Pima County, Arizona. This claim runs from the location monument or stake on which the notice is posted 10 feet in a northerly direction to the north center end monument or stake and 1490 feet in a southerly direction from the location monument or stake to the west center end monument or stake, and is also marked by two corner monuments or stakes at each end of the claim, one on each side of and 300 feet from the center end monuments or stakes, making the claim in the form of a parallelogram.

This claim joins BS & K #25 to the west with common and contiguous sidelines. The north end line of this claim lies 1500 feet northwest of the southwest corner of section 28 township T11S, range 8 W.

Anthony Lane
Agent for B S & K Mining Co.
Locator

BOOK 3891 PAGE 496

Write on the above lines the locality of the claim with reference to some natural object or permanent monument whereby the claim can be identified. Give the section, township and range if known and, if possible, the direction and distance from the nearest public survey marker. It is advisable to make a sketch in space above, showing the adjoining and overlapping claims. If this is an amendment of a location notice, the name and book and page of recording of the claim being amended.

RECEIVED
B.L.M. AZ STATE OFFICE
SEP 14 2 15 PM '79
PHOENIX, ARIZONA

MAP FILED IN
63296

RECORDED BY: JEB
DEPUTY RECORDER
2012 RD15
W
MR T E SCARTACCINI
ASARCO INC
TUCSON PD BOX 5747
AZ 85703



DOC: 9359
PAGE: 992
NO. OF PAGES: 2
SEQUENCE: 92121335
ALOCAT 08/20/92
13:31:00
ENVELOPE
AMOUNT PAID \$ 6.00

**AMENDED NOTICE OF LOCATION
(LODE CLAIM)**

63413

Notice is hereby given that ASARCO Incorporated, whose mailing address is Silver Bell Unit, Marana, Arizona 85653, by its undersigned agent, makes this amended location of the BS&K 26 lode mining claim, in the Silver Bell Mining District, County of Pima, State of Arizona.

The claim is 1,500 feet in length along the vein or deposit of mineral bearing rock in place and 600 feet in width (300 feet on either side of the center line of the claim), forming a claim in the shape of a parallelogram. The general course of said claim is from North to South.

This Amended Notice is posted on the centerline of the claim which location monument is in Section 27, Township 11S, Range 8E, G.S.R.M..

The location monument of said claim is located approximately 35 feet east and 979 feet north from the SW corner of Section 27, Township 11S, Range 8E, G.S.R.M., Arizona and said claim lies within the SW 1/4 of Section 27, T.11S., R.8E. & NW 1/4 of Section 34 T.11S., R.8E. & NE 1/4 of Section 33, T.11S., R.8E. & SE 1/4 of Section 28 T.11S., R.8E., G.S.R.M..

The surface boundaries of the claim are described as follows: Beginning at the location monument and running thence northerly 10 ft to the center of the end line and the true point of beginning thence (clockwise) easterly 300 ft to corner 1, thence southerly 1500 ft to corner 2, thence westerly 300 ft to center end line, thence westerly 300 ft to corner 3, thence northerly 1500 ft to corner 4, thence easterly 300 ft to point of beginning.

There are seven substantial posts, projecting at least 4 feet above the surface of the ground, or stone monuments, at least 3 feet high, one for the location monument, one at each of the four corners and one at the center of each end line as prescribed by A.R.S. 27-204.

This claim was amended, dated and posted on the ground this 8 day of July, 1992 to exclude any portion of land which was impacted by the 'Land Trade Agreement' between ASARCO Incorporated and the United States. The original Notice of Location of this claim is recorded in the official records of Pima County, Arizona, as follows:

<u>DATE RECORDED</u>	<u>BOOK</u>	<u>PAGE</u>	<u>BLM SERIAL NO.</u>
October 21, 1970	3856	129	63413

By: ASARCO Incorporated
[Signature]
Agent

PHOENIX, ARIZONA
9:00 A.M.

9359 992

SEP 2 1992

RECEIVED
BLM, AZ STATE OFFICE

CI NA/Add chg/Doc
ENTERED IN COMPUTER

9-15-92 *[Signature]*

T. 11 S.

R. 8 E.

28

27

RECEIVED
P.L.H. AZ STATE OFFICE

SEP 2 1977

BS&K 26 Amd.

9:00 AM
PHOENIX, ARIZONA

BS&K 27 Amd.

BS&K 28 Amd.

BS&K 42 Amd.

BS&K 43 Amd.

BS&K 44 Amd.

BS&K 45 Amd.

BS&K 46 Amd.

600

1500

34

ASARCO INCORPORATED
MARANA, ARIZONA
85653

LODE CLAIM IN PIMA COUNTY, ARIZONA
SCALE 1" = 1000'

9359

993

Amended

RECEIVED A.M.C.
B.L.M. AZ STATE OFFICE

63413

SEP 14 2 15 PM '79

PHOENIX, ARIZONA

68731

STATE OF ARIZONA)
COUNTY OF PIMA)

I hereby certify that the within
instrument was filed for record
in _____ County, Arizona

No. _____
Book 3856 Page 129

Witness my hand and Official Seal.

JOA MAR ENTIN
County Recorder

Date: SEP 21 11 0 43
Request of B. S. & K. Mining Co

Indexed	Paged	Blotted

By R. A. Thompson
Deputy Fee: 2.00

Notice of Location (LODE)

NOTICE IS HEREBY GIVEN that the B S & K NO: 26 lode mining claim
was located by B. S. & K. MINING CO. on Oct. 19. 19 70.
This claim is 1,500 feet in length along the vein or deposit of mineral-bearing rock in place and 300 feet in
width on each side of the middle of said vein or deposit at which this notice is posted. The general course of
this claim is North-South and is situated in the Silver Bell Mining
District, Pima County, Arizona. This claim runs from the location monument or stake
on which the notice is posted 10 feet in a Northerly direction to the North
center end monument or stake and 1490 feet in a Southerly direction from the
location monument or stake to the South center end monument or stake, and is also marked by two
corner monuments or stakes at each end of the claim, one on each side of and 300 feet from the center end
monuments or stakes, making the claim in the form of a parallelogram.
1200 Feet XXXXXX Northeasterly From The North East Corner of The
George Town Mining Claim.

Witness:
[Signature]

BS&K MINING CO.
[Signature]
Locust

BOOK 3856 PAGE 129

Write on the above lines the locality of the claim with reference to some natural object or permanent monu-
ment whereby the claim can be identified. Give the section, township and range if known and, if possible,
the direction and distance from the nearest public survey marker. It is advisable to make a sketch in the
space above, showing the adjoining and overlapping claims. If this is an amendment of a location notice, give
the name and book and page of recording of the claim being amended.

RECORDED IN 63356

RECORDED BY: JEB
DEPUTY RECORDER
2012 RD15



DC: 9359
FA: 994
NO. OF PAGES: 2
SEQUENCE: 92121336
08/20/92
ALOCAT 13:31:00
ENVELOPE
AMOUNT PAID \$ 6.00

W
MR T E SCARTACCINI
ASARCO INC
PO BOX 5747
TUCSON AZ 85703

AMENDED NOTICE OF LOCATION (LODE CLAIM)

63414

Notice is hereby given that ASARCO Incorporated, whose mailing address is Silver Bell Unit, Marana, Arizona 85653, by its undersigned agent, makes this amended location of the BS&K 27 lode mining claim, in the Silver Bell Mining District, County of Pima, State of Arizona.

The claim is 1,500 feet in length along the vein or deposit of mineral bearing rock in place and 600 feet in width (300 feet on either side of the center line of the claim), forming a claim in the shape of a parallelogram. The general course of said claim is from North to South.

This Amended Notice is posted on the centerline of the claim which location monument is in Section 27, Township 11S, Range 8E, G.S.R.M..

The location monument of said claim is located approximately 635 feet east and 982 feet north from the SW corner of Section 27, Township 11S, Range 8E, G.S.R.M., Arizona and said claim lies within the SW 1/4 of Section 27, T.11S., R.8E. & NW 1/4 of Section 34 T.11S., R.8E., G.S.R.M..

The surface boundaries of the claim are described as follows: Beginning at the location monument and running thence northerly 10 ft to the center of the end line and the true point of beginning thence (clockwise) easterly 300 ft to corner 1, thence southerly 1500 ft to corner 2, thence westerly 300 ft to center end line, thence westerly 300 ft to corner 3, thence northerly 1500 ft to corner 4, thence easterly 300 ft to point of beginning.

There are seven substantial posts, projecting at least 4 feet above the surface of the ground, or stone monuments, at least 3 feet high, one for the location monument, one at each of the four corners and one at the center of each end line as prescribed by A.R.S. 27-204.

This claim was amended, dated and posted on the ground this 8 day of July, 1992 to exclude any portion of land which was impacted by the 'Land Trade Agreement' between ASARCO Incorporated and the United States. The original Notice of Location of this claim is recorded in the official records of Pima County, Arizona, as follows:

<u>DATE RECORDED</u>	<u>BOOK</u>	<u>PAGE</u>	<u>BLM SERIAL NO.</u>
October 21, 1970	3856	130	63414

ASARCO Incorporated

By:

[Signature]
Agent

PHOENIX, ARIZONA
6:00 A.M.

9359 994

RECEIVED
BLM, AZ STATE OFFICE
SEP 2 1992

ENTERED IN COMPUTER

9-15-92 *[Signature]*

T. 11 S.
R. 8 E.

28

27

RECEIVED
B.L.M. AZ STATE OFFICE

SEP 7 '92

9:00 AM
PHOENIX, ARIZONA

BS&K 26 Amd.	BS&K 27 Amd.	BS&K 28 Amd.	BS&K 42 Amd.	BS&K 43 Amd.	BS&K 44 Amd.	BS&K 45 Amd.	BS&K 46 Amd.
--------------	--------------	--------------	--------------	--------------	--------------	--------------	--------------

600

1500

34

ASARCO INCORPORATED
MARANA, ARIZONA
85653

LODE CLAIM IN PIMA COUNTY, ARIZONA
SCALE 1" = 1000'

9359

995

Amended
A M C 63414

RECEIVED
B. I. M. AZ. STATE OFFICE

SEP 14 2 15 PM '79

PHOENIX, ARIZONA

68732

STATE OF ARIZONA)
COUNTY OF PIMA)
Witness my hand and Official Seal.

I hereby certify that the within
instrument was filed for record
in PIMA County, Arizona

IDA MAE SMITH
County Recorder

No. 3532 Page 130
Book 3532
Date: SEP 21 AM 8 48
Request by B. S. & K. Mining Co.

Indexed	Paged	Blotted
		11/

By *Betha Stephens*
Deputy

Notice of Location (LODE)

NOTICE IS HEREBY GIVEN that the B S & K NO; 27 lode mining claim was located by B. S & K MINING CO. on Oct. 19, 1970. This claim is 1,500 feet in length along the vein or deposit of mineral-bearing rock in place and 300 feet in width on each side of the middle of said vein or deposit at which this notice is posted. The general course of this claim is North-South and is situated in the Silver Bell Mining District, Pima County, Arizona. This claim runs from the location monument or stake on which the notice is posted 10 feet in a Northerly direction to the North center end monument or stake and 1490 feet in a Southerly direction from the location monument or stake to the South center end monument or stake, and is also marked by two corner monuments or stakes at each end of the claim, one on each side of and 300 feet from the center end monuments or stakes, making the claim in the form of a parallelogram.

1500 Feet Northeasterly From The Northeast Corner of The Georgetown Mining Claim.

Witness:

B. S. & K. MINING CO.

Alvin W. [Signature]
Locater

BOOK 3856 PAGE 130

Write on the above lines the locality of the claim with reference to some natural object or permanent monument whereby the claim can be identified. Give the section, township and range if known and, if possible, the direction and distance from the nearest public survey marker. It is advisable to make a sketch in the space above, showing the adjoining and overlapping claims. If this is an amendment of a location notice, give the name and book and page of recording of the claim being amended.

MAP FILED IN

63295

RECORDED BY: JEB
DEPUTY RECORDER
2012 RD15



DO T: 9359
PA 996
NO. OF PAGES: 2
SEQUENCE: 92121337
08/20/92
ALOCAT 13:31:00
ENVELOPE
AMOUNT PAID \$ 6.00

W
MR T E SCARTACCINI
ASARCO INC
PO BOX 5747
TUCSON AZ 85703

63415

AMENDED NOTICE OF LOCATION (LODE CLAIM)

Notice is hereby given that ASARCO Incorporated, whose mailing address is Silver Bell Unit, Marana, Arizona 85653, by its undersigned agent, makes this amended location of the BS&K 28 lode mining claim, in the Silver Bell Mining District, County of Pima, State of Arizona.

The claim is 1,500 feet in length along the vein or deposit of mineral bearing rock in place and 600 feet in width (300 feet on either side of the center line of the claim), forming a claim in the shape of a parallelogram. The general course of said claim is from North to South.

This Amended Notice is posted on the centerline of the claim which location monument is in Section 27, Township 11S, Range 8E, G.S.R.M..

The location monument of said claim is located approximately 1,235 feet east and 984 feet north from the SW corner of Section 27, Township 11S, Range 8E, G.S.R.M., Arizona and said claim lies within the SW 1/4 of Section 27, T.11S., R.8E. & NW 1/4 of Section 34 T.11S., R.8E., G.S.R.M..

The surface boundaries of the claim are described as follows: Beginning at the location monument and running thence northerly 10 ft to the center of the end line and the true point of beginning thence (clockwise) easterly 300 ft to corner 1, thence southerly 1500 ft to corner 2, thence westerly 300 ft to center end line, thence westerly 300 ft to corner 3, thence northerly 1500 ft to corner 4, thence easterly 300 ft to point of beginning.

There are seven substantial posts, projecting at least 4 feet above the surface of the ground, or stone monuments, at least 3 feet high, one for the location monument, one at each of the four corners and one at the center of each end line as prescribed by A.R.S. 27-204.

This claim was amended, located, dated and posted on the ground this 8 day of July, 1992 to exclude any portion of land which was impacted by the 'Land Trade Agreement' between ASARCO Incorporated and the United States. The original Notice of Location of this claim is recorded in the official records of Pima County, Arizona, as follows:

DATE RECORDED	BOOK	PAGE	BLM SERIAL NO.
December 14, 1970	3891	497	63415

ASARCO Incorporated

By: [Signature]
Agent

PHOENIX, ARIZONA
9:00 A.M.

9359 996

SEP 2 1992

RECEIVED
BLM, AZ STATE OFFICE

CI NA/Add Chg/Peer
ENTERED IN COMPUTER

9-15-92

2

28

T. 11 S.
R. 8 E.

RECEIVED
BLM, AZ STATE OFFICE

SEP 2 '92

9:00 AM
PHOENIX, ARIZONA

27

BS&K 26 Amd.	BS&K 27 Amd.	BS&K 28 Amd. •	BS&K 42 Amd.	BS&K 43 Amd.	BS&K 44 Amd.	BS&K 45 Amd.	BS&K 46 Amd.
--------------	--------------	----------------	--------------	--------------	--------------	--------------	--------------

600

1500

34

ASARCO INCORPORATED
MARANA, ARIZONA
85653

LODE CLAIM IN PIMA COUNTY, ARIZONA
SCALE 1" = 1000'

9359

997

STATE OF ARIZONA }
COUNTY OF PIMA }

I hereby certify that the within instrument was filed for record in PIMA County, Arizona

Witness my hand and Official Seal.

IDA MAE SMYTH
County Recorder

No. 81775 497
3891
Book 1970 DEC 14 PM 3:41

Date: Request of Anthony Lane

Indexed	Paged	Blotted
		(initials)

By Anthony Lane
Deputy Fee: 7.00

Notice of Location
(LODE)

NOTICE IS HEREBY GIVEN that the BSEK # 28 lode mining claim was located by ANTHONY LANE on Dec 4, 1970. This claim is 1,500 feet in length along the vein or deposit of mineral-bearing rock in place and 300 feet in width on each side of the middle of said vein or deposit at which this notice is posted. The general course of this claim is NORTH-SOUTH and is situated in the SWER Mining District, PIMA County, Arizona. This claim runs from the location monument or stake on which the notice is posted 10 feet in a northwesterly direction to the N center end monument or stake and 1490 feet in a southwesterly direction from the location monument or stake to the W center end monument or stake, and is also marked by two corner monuments or stakes at each end of the claim, one on each side of and 300 feet from the center end monuments or stakes, making the claim in the form of a parallelogram.

This claim adjoins BSEK # 27 to the east with corner and contiguous side lines. This claim lies 1200 feet east of the NW. Corn of Sec 34 T. 11S. R. 1E

Anthony Lane
Agent for BSEK Mining Co.
Locator

BOOK 3891 PAGE 497

Write on the above lines the locality of the claim with reference to some natural object or permanent monument whereby the claim can be identified. Give the section, township and range if known and, if possible, the direction and distance from the nearest public survey marker. It is advisable to make a sketch in the space above, showing the adjoining and overlapping claims. If this is an amendment of a location notice, give the name and book and page of recording of the claim being amended.

RECEIVED
B.L.M. AZ STATE OFFICE
SEP 14 2 15 PM '79
PHOENIX, ARIZONA

MAP FILED IN 63296

STATE OF ARIZONA }
COUNTY OF PIMA } ss
Witness my hand and Official Seal.

I hereby certify that the within instrument was filed for record in Pima County, Arizona

No. 81776
Book 3891 Page 498
Date: 1970 DEC 14 PM 5 11
Request of: Anthony Lane
Fee: 2.00

Indexed	Paged	Blotted
		<i>[initials]</i>

IDA MAE SMYTH
County Recorder

By *[Signature]*
Deputy

Notice of Location (LODE)

NOTICE IS HEREBY GIVEN that the BS & H # 29 lode mining claim was located by Anthony Lane on Dec 5, 1970. This claim is 1,500 feet in length along the vein or deposit of mineral-bearing rock in place and 300 feet in width on each side of the middle of said vein or deposit at which this notice is posted. The general course of this claim is North-South and is situated in the Silver Bell Mining District, Pima County, Arizona. This claim runs from the location monument or stake on which the notice is posted 10 feet in a North-West direction to the east center end monument or stake and 1450 feet in a South-East direction from the location monument or stake to the west center end monument or stake, and is also marked by two corner monuments or stakes at each end of the claim, one on each side of and 300 feet from the center end monuments or stakes, making the claim in the form of a parallelogram.

This claim adjoins BS & H # 30 to the east with common and contiguous side lines. The discovery stake of the claim lies approx 1180' SE of the NW cor of Sec 34 T11S, R8E

[Signature]
Agent for BS & H Mining
Locator

BOOK 3891 PAGE 498

RECEIVED
B.L.M. AZ STATE OFFICE
PHOENIX, ARIZONA
SEP 14 2 15 PM '79

Write on the above lines the locality of the claim with reference to some natural object or permanent monument whereby the claim can be identified. Give the section, township and range if known and, if possible, the direction and distance from the nearest public survey marker. It is advisable to make a sketch in the space above, showing the adjoining and overlapping claims. If this is an amendment of a location notice, give the name and book and page of recording of the claim being amended.

MAP FILED IN
63296

STATE OF ARIZONA }
COUNTY OF PIMA }

I hereby certify that the within instrument was filed for record in PIMA County, Arizona
IDA MAE SMYTH

Witness my hand and Official Seal.

Indexed	Paged	Blotted
		<i>[initials]</i>

County Recorder

By *Bartha Steffen*
Deputy

No. 81777
Book 3891 Page 499
Date: 1970 DEC 14 PM 3 11
Request of:

Anthony Lane

Fee: 7.00

Notice of Location
(LODE)

NOTICE IS HEREBY GIVEN that the B54K # 30 lode mining claim was located by Anthony Lane on Dec 5, 1970. This claim is 1,500 feet in length along the vein or deposit of mineral-bearing rock in place and 300 feet in width on each side of the middle of said vein or deposit at which this notice is posted. The general course of this claim is North-South and is situated in the Tibbels Mining District, Pima County, Arizona. This claim runs from the location monument or stake on which the notice is posted 10 feet in a Northerly direction to the North center end monument or stake and 1480 feet in a Southerly direction from the location monument or stake to the South center end monument or stake, and is also marked by two corner monuments or stakes at each end of the claim, one on each side of and 300 feet from the center end monuments or stakes, making the claim in the form of a parallelogram.

This claim adjoins B54K #31 to the east with common & contiguous side lines. The discovery stake of this claim lies approx. 660' SE from the NW Corn of Sec. 34 T11S, R8E

Anthony Lane
Agent for B54K Mining Co
Locator

BOOK 3891 PAGE 499

Write on the above lines the locality of the claim with reference to some natural object or permanent monument whereby the claim can be identified. Give the section, township and range if known and, if possible, the direction and distance from the nearest public survey marker. It is advisable to make a sketch in the space above, showing the adjoining and overlapping claims. If this is an amendment of a location notice, give the name and book and page of recording of the claim being amended.

RECEIVED
B.L.M. AZ STATE OFFICE
SEP 14 2 16 PM '79
PHOENIX, ARIZONA

MAP FILED IN 63296

STATE OF ARIZONA }
COUNTY OF PIMA }

I hereby certify that the within instrument was filed for record in PIMA County, Arizona

No. 81778
Book 3891 Page 500
Date: 1970 DEC 14 PM 3 11
Request of:

Witness my hand and Official Seal.

IDA MAE SMYTH
County Recorder

Indexed	Paged	Blotted
		<i>[initials]</i>

By *Anthony Lane*
Deputy
Fee: 2.00

Notice of Location
(LODE)

NOTICE IS HEREBY GIVEN that the *BS&K # 31* lode mining claim was located by *Anthony Lane* on *Dec 5*, 19*70*. This claim is 1,500 feet in length along the vein or deposit of mineral-bearing rock in place and 300 feet in width on each side of the middle of said vein or deposit at which this notice is posted. The general course of this claim is *North-South* and is situated in the *Silverbell* Mining District, *Pima* County, Arizona. This claim runs from the location monument or stake on which the notice is posted *10* feet in a *north-south* direction to the *center* end monument or stake and *1490* feet in a *south-south* direction from the location monument or stake to the *WEST* center end monument or stake, and is also marked by two corner monuments or stakes at each end of the claim, one on each side of and 300 feet from the center end monuments or stakes, making the claim in the form of a parallelogram.

This claim adjoins BS&K # 26 to the south with corner and contiguous end lines. The discovery stake of this claim lies approx 470' S.S.W from the N.E. Corn of Sec 33 T.11S, R.8E

Anthony Lane
Agent for BS&K Minerals
Locator

BOOK 3891 PAGE 500

Write on the above lines the locality of the claim with reference to some natural object or permanent monument whereby the claim can be identified. Give the section, township and range if known and, if possible, the direction and distance from the nearest public survey marker. It is advisable to make a sketch in the space above, showing the adjoining and overlapping claims. If this is an amendment of a location notice, give the name and book and page of recording of the claim being amended.

RECEIVED
B.L.M. AZ STATE OFFICE
SEP 14 2 16 PM '79
PHOENIX, ARIZONA

MAP FILED IN 63296

STATE OF ARIZONA }
COUNTY OF PIMA }

I hereby certify that the within instrument was filed for record in PIMA County, Arizona

Witness my hand and Official Seal.

Indexed	Paged	Plotted

IDA MAE SMYTH
County Recorder

By Bertha Stephens
Deputy

No. 81779

Book 3891 Page 501
1970 DEC 14 PM 10:11

Date: 3891 Page 501
Request of: Anthony Lane

Fee: 2.00

Notice of Location
(LODE)

NOTICE IS HEREBY GIVEN that the BS & K # 50031 lode mining claim was located by Anthony Lane on Dec. 5, 1970. This claim is 1,500 feet in length along the vein or deposit of mineral-bearing rock in place and 300 feet in width on each side of the middle of said vein or deposit at which this notice is posted. The general course of this claim is North-South and is situated in the Silverbell Mining District, Pima County, Arizona. This claim runs from the location monument or stake on which the notice is posted 10 feet in a North-South direction to the North center end monument or stake and 1490' feet in a Southerly direction from the location monument or stake to the west center end monument or stake, and is also marked by two corner monuments or stakes at each end of the claim, one on each side of and 300 feet from the center end monuments or stakes, making the claim in the form of a parallelogram.

The location monument is located 350' East of the N.W. and E.W. corner. The discrepancy stake of this claim lies approximately 800' S.W. from the NE corner of Sec 33 T11S, R8E

Anthony Lane
Agent for BS & K Mining Co
Locater

BOOK 3891 PAGE 501

Write on the above lines the locality of the claim with reference to some natural object or permanent monument whereby the claim can be identified. Give the section, township and range if known and, if possible, the direction and distance from the nearest public survey marker. It is advisable to make a sketch in the space above, showing the adjoining and overlapping claims. If this is an amendment of a location notice, give the name and book and page of recording of the claim being amended.

MAP FILED IN 63236
RECEIVED
B.L.M. AZ STATE OFFICE
SEP 14 2 16 PM '79
PHOENIX, ARIZONA

STATE OF ARIZONA }
COUNTY OF PIMA }

I hereby certify that the within instrument was filed for record in PIMA County, Arizona

No. 81780
Book 3891 Page 502
Date: 1970 DEC 14 PM 3 11
Request of:

Witness my hand and Official Seal.

JDA MAE SMYTH
County Recorder

Indexed	Paged	Blotted
		<i>[initials]</i>

By *Anthony Lane*
Deputy

Fee: 2.00

Notice of Location (LODE)

NOTICE IS HEREBY GIVEN that the B.S. & K. # 32 lode mining claim was located by Anthony Lane on Dec 5, 1970. This claim is 1,500 feet in length along the vein or deposit of mineral-bearing rock in place and 300 feet in width on each side of the middle of said vein or deposit at which this notice is posted. The general course of this claim is North Side and is situated in the Silver Bell Mining District, Pima County, Arizona. This claim runs from the location monument or stake on which the notice is posted 10 feet in a Northerly direction to the North center end monument or stake and 1470 feet in a Southerly direction from the location monument or stake to the West center end monument or stake, and is also marked by two corner monuments or stakes at each end of the claim, one on each side of and 300 feet from the center end monuments or stakes, making the claim in the form of a parallelogram.

The SW corner of this claim is corner to SE corner of B.S. & K. # 17. This discovery location of this claim is upper 2500' NNE of the SW corner of Sec 27 T11S R9E.

Anthony Lane
Agent for B.S. & K. Mining Co
Locator

BOOK 3891 PAGE 502

Write on the above lines the locality of the claim with reference to some natural object or permanent monument whereby the claim can be identified. Give the section, township and range if known and, if possible, the direction and distance from the nearest public survey marker. It is advisable to make a sketch in space above, showing the adjoining and overlapping claims. If this is an amendment of a location notice, the name and book and page of recording of the claim being amended.

RECEIVED
B.L.M. AZ STATE OFFICE
SEP 14 2 16 PM '79
PHOENIX, ARIZONA

MAP FILED IN 63296

STATE OF ARIZONA }
COUNTY OF PIMA } ss

I hereby certify that the within instrument was filed for record in PIMA County, Arizona

No. 81781

Book 1970 DEC 14 Page 3 11

Date: 3891 page 503
Request of:

Witness my hand and Official Seal.

MAE SMYTH
County Recorder

Indexed	Paged	Blotted
		<i>[Signature]</i>

By *Anthony Lane*
Deputy

Fee: 2.00

Notice of Location (LODE)

NOTICE IS HEREBY GIVEN that the BSEK #33 lode mining claim was located by Anthony Lane on Dec 5, 1970. This claim is 1,500 feet in length along the vein or deposit of mineral-bearing rock in place and 300 feet in width on each side of the middle of said vein or deposit at which this notice is posted. The general course of this claim is North-South and is situated in the Silver Bell Mining District, Pima County, Arizona. This claim runs from the location monument or stake on which the notice is posted 10 feet in a Northerly direction to the mark center end monument or stake and 1490 feet in a Southerly direction from the location monument or stake to the mark center end monument or stake, and is also marked by two corner monuments or stakes at each end of the claim, one on each side of and 300 feet from the center end monuments or stakes, making the claim in the form of a parallelogram.

This claim adjoins BSEK # 32 to the east with common & contiguous side lines. The discovery stake of this claim is approx 2900' NE from SW cor of Sec 27 T11S, R8E.

Anthony Lane
Agent for BSEK Mining Co.
Locator

BOOK 3891 PAGE 503

Write on the above lines the locality of the claim with reference to some natural object or permanent monument whereby the claim can be identified. Give the section, township and range if known and, if possible, the direction and distance from the nearest public survey marker. It is advisable to make a sketch in the space above, showing the adjoining and overlapping claims. If this is an amendment of a location notice, give the name and book and page of recording of the claim being amended.

RECEIVED
B.L.M. AZ STATE OFFICE
SEP 14 2 16 PM '79
PHOENIX, ARIZONA

MAP FILED IN 63296

STATE OF ARIZONA }
COUNTY OF PIMA } ss

I hereby certify that the within instrument was filed for record in PIMA County, Arizona
IDA MAE SMYTH

No. 81782
Book 3891 Page 504
Date: 1970 DEC 14 PM 3 11
Request of:

Witness my hand and Official Seal.

Indexed	Paged	Blotted

County Recorder

By Anthony Lane
Deputy

Fee: 2.00

Notice of Location (LODE)

NOTICE IS HEREBY GIVEN that the B.S.K. # 34 lode mining claim was located by Anthony Lane on Dec 5, 1970. This claim is 1,500 feet in length along the vein or deposit of mineral-bearing rock in place and 300 feet in width on each side of the middle of said vein or deposit at which this notice is posted. The general course of this claim is North-South and is situated in the Silver-bell Mining District, Pima County, Arizona. This claim runs from the location monument or stake on which the notice is posted 10 feet in a Northerly direction to the North center end monument or stake and 1490 feet in a Southerly direction from the location monument or stake to the west center end monument or stake, and is also marked by two corner monuments or stakes at each end of the claim, one on each side of and 300 feet from the center end monuments or stakes, making the claim in the form of a parallelogram.

This claim adjoins B.S.K. # 33 to the west with common and contiguous side lines. The discovery stake of this claim lies approximately 3175 feet North-East from the SW corner of Sec 27 T11S R8E.

Anthony Lane
Agent for B.S.K. Mining Co.
Locator

BOOK 3891 PAGE 504

Write on the above lines the locality of the claim with reference to some natural object or permanent monument whereby the claim can be identified. Give the section, township and range if known and, if possible, the direction and distance from the nearest public survey marker. It is advisable to make a sketch in the space above, showing the adjoining and overlapping claims. If this is an amendment of a location notice, give the name and book and page of recording of the claim being amended.

RECEIVED
B.L.M. AZ STATE OFFICE
SEP 14 2 16 PM '79
PHOENIX, ARIZONA

MAP FILED IN 63296

STATE OF ARIZONA }
COUNTY OF PIMA }

I hereby certify that the within instrument was filed for record in PIMA County, Arizona

No. 81783
Book 3891 Page 505
Date: 1970 DEC 14 PM 3 11
Request of:

Witness my hand and Official Seal.

Indexed	Paged	Blotted
		<i>[initials]</i>

IDA MAE SMYTH
County Recorder

By *Deetta Stephen* Deputy
Anthony Lane
Fee: 2.00

Notice of Location
(LODE)

NOTICE IS HEREBY GIVEN that the B S & K #35 lode mining claim was located by Anthony Lane on Dec. 5, 1970. This claim is 1,500 feet in length along the vein or deposit of mineral-bearing rock in place and 200 feet in width on each side of the middle of said vein or deposit at which this notice is posted. The general course of this claim is North-South and is situated in the Silver Bell Mining District, Pima County, Arizona. This claim runs from the location monument or stake on which the notice is posted 10 feet in a Southerly direction to the South center end monument or stake and 1450 feet in a Northerly direction from the location monument or stake to the West center end monument or stake, and is also marked by two corner monuments or stakes at each end of the claim, one on each side of and 300 feet from the center end monuments or stakes, making the claim in the form of a parallelogram. This claim adjoins B S & K #32 to the north with common and contiguous end lines. The location stake of this claim is approximately 2500' NNE of the SW. Corn. of Sec 27 T11S, R8E.

Deetta Stephen
Agent for B S & K Mining Co
Locator

BOOK 3891 PAGE 505

Write on the above lines the locality of the claim with reference to some natural object or permanent monument whereby the claim can be identified. Give the section, township and range if known and, if possible, the direction and distance from the nearest public survey marker. It is advisable to make a sketch in the space above, showing the adjoining and overlapping claims. If this is an amendment of a location notice, give the name and book and page of recording of the claim being amended.

RECEIVED
B.L.M. AZ STATE OFFICE
SEP 14 2 25 PM '79
PHOENIX, ARIZONA

MAP FILED IN 63296

STATE OF ARIZONA }
COUNTY OF PIMA }

I hereby certify that the within instrument was filed for record in PIMA County, Arizona

Witness my hand and Official Seal.

IDA MAE SMYTH
County Recorder

No. 81781 506
3891
Book 1970-DEC 14 PM Page 11
Date:
Request of Anthony Lane

Indexed	Paged	Blotted
		<i>[initials]</i>

By *[Signature]* Deputy
Fee: 200

Notice of Location
(LODE)

NOTICE IS HEREBY GIVEN that the BSK 36 lode mining claim was located by Anthony Lane on Dec 5, 1970. This claim is 1,500 feet in length along the vein or deposit of mineral-bearing rock in place and 300 feet in width on each side of the middle of said vein or deposit at which this notice is posted. The general course of this claim is North-South and is situated in the Silver Bell Mining District, Pima County, Arizona. This claim runs from the location monument or stake on which the notice is posted 10 feet in a Southly direction to the south center end monument or stake and 1490 feet in a North direction from the location monument or stake to the West center end monument or stake, and is also marked by two corner monuments or stakes at each end of the claim, one on each side of and 300 feet from the center end monuments or stakes, making the claim in the form of a parallelogram.

The south end line of the claim is corner and converges to the north end line of BSK 33 and the distance stake of this claim is 2900' NE of the SW Corn of Sec 27 T11S, R8E

[Signature]
Agent for BSK Mining Co.
Locator

RECEIVED
B.L.M. AZ STATE OFFICE
SEP 14 2 25 PM '79
PHOENIX, ARIZONA

BOOK 3891 PAGE 506

Write on the above lines the locality of the claim with reference to some natural object or permanent monument whereby the claim can be identified. Give the section, township and range if known and, if possible, the direction and distance from the nearest public survey marker. It is advisable to make a sketch in the space above, showing the adjoining and overlapping claims. If this is an amendment of a location notice, give the name and book and page of recording of the claim being amended.

MAP FILED IN 63236

STATE OF ARIZONA }
COUNTY OF PIMA } ss

I hereby certify that the within instrument was filed for record in Pima County, Arizona
IDA MAE SMYTH

No. 81785
Book 3891 Page 507
Date: 1970 DEC 14 PM 3 11
Request of: Anthony Lane

Witness my hand and Official Seal.

Indexed	Paged	Blotted

County Recorder

By Anthony Lane
Deputy

Fee: 2.00

Notice of Location (LODE)

NOTICE IS HEREBY GIVEN that the B.S. & K. # 37 lode mining claim was located by Anthony Lane on Dec 5, 1970. This claim is 1,500 feet in length along the vein or deposit of mineral-bearing rock in place and 300 feet in width on each side of the middle of said vein or deposit at which this notice is posted. The general course of this claim is North-South and is situated in the Silverbell Mining District, Pima County, Arizona. This claim runs from the location monument or stake on which the notice is posted 10 feet in a southerly direction to the street center end monument or stake and 1490 feet in a northerly direction from the location monument or stake to the west center end monument or stake, and is also marked by two corner monuments or stakes at each end of the claim, one on each side of and 300 feet from the center end monuments or stakes, making the claim in the form of a parallelogram.

This claim adjoins B.S. & K. # 36 to the east with common and contiguous side lines. The discovery stake of this claim is approximately 3175' NE of the S.W. corner of Sec 27 T.11S, R.8E.

Anthony Lane
Agent for B.S. & K. Mining Co
Locator

BOOK 3891 PAGE 507

Write on the above lines the locality of the claim with reference to some natural object or permanent monument whereby the claim can be identified. Give the section, township and range if known and, if possible, the direction and distance from the nearest public survey marker. It is advisable to make a sketch in the space above, showing the adjoining and overlapping claims. If this is an amendment of a location notice, give the name and book and page of recording of the claim being amended.

RECEIVED
B.L.M. AZ STATE OFFICE
SEP 14 2 25 PM '79
PHOENIX, ARIZONA

MAP FILED IN 63296

STATE OF ARIZONA }
COUNTY OF PIMA }

I hereby certify that the within instrument was filed for record in PIMA County, Arizona

Witness my hand and Official Seal.

Indexed	Paged	Blotted

IDA MAE SMITH
County Recorder

By Bertha Stephens
Deputy

No. 81786 508
Book 3891 1970 DEC 14 PM 3 11

Date: _____
Request of: Anthony Lane

Fee: 2.00

Notice of Location
(LODE)

NOTICE IS HEREBY GIVEN that the B.S. & W. # 38 lode mining claim was located by Anthony Lane on Dec. 5, 1970. This claim is 1,500 feet in length along the vein or deposit of mineral-bearing rock in place and 300 feet in width on each side of the middle of said vein or deposit at which this notice is posted. The general course of this claim is North-South and is situated in the Silverhall Mining District, Pima County, Arizona. This claim runs from the location monument or stake on which the notice is posted 10 feet in a southerly direction to the south center end monument or stake and 14.70 feet in a northerly direction from the location monument or stake to the west center end monument or stake, and is also marked by two corner monuments or stakes at each end of the claim, one on each side of and 300 feet from the center end monuments or stakes, making the claim in the form of a parallelogram.

This claim adjoins B.S. & W. # 37 to the east with common and contiguous sidelines. The discovery stake of this claim lies approximately 3550 feet N.E. of the S.W. Corn of Sec 27, T.11S, R.8E.

Anthony Lane
Agent for B.S. & W. Mining Co.
Locator

BOOK 3891 PAGE 508

Write on the above lines the locality of the claim with reference to some natural object or permanent monument whereby the claim can be identified. Give the section, township and range if known and, if possible, the direction and distance from the nearest public survey marker. It is advisable to make a sketch in space above, showing the adjoining and overlapping claims. If this is an amendment of a location notice, the name and book and page of recording of the claim being amended.

RECEIVED
B.L.M. AZ STATE OFFICE
SEP 14 2 25 PM '79
PHOENIX, ARIZONA

MAP FILED IN 63296

STATE OF ARIZONA }
COUNTY OF PIMA }

I hereby certify that the within instrument was filed for record in _____ County, Arizona

No. 81787 509

Book 3891
1970 DEC 14 PM 5:11

Date: _____
Request of _____

Witness my hand and Official Seal.

IDA MAE SMYTH

County Recorder

By Anthony Lane
Deputy Fee: 2.00

Indexed	Paged	Blotted
		<u>W</u>

Notice of Location
(LODE)

NOTICE IS HEREBY GIVEN that the B.S & W # 39 lode mining claim was located by Anthony Lane on Dec 5, 1970. This claim is 1,500 feet in length along the vein or deposit of mineral-bearing rock in place and 300 feet in width on each side of the middle of said vein or deposit at which this notice is posted. The general course of this claim is North-South and is situated in the Silverbell Mining District, Pima County, Arizona. This claim runs from the location monument or stake on which the notice is posted 10 feet in a southerly direction to the south center end monument or stake and 1490 feet in a northly direction from the location monument or stake to the west center end monument or stake, and is also marked by two corner monuments or stakes at each end of the claim, one on each side of and 300 feet from the center end monuments or stakes, making the claim in the form of a parallelogram.

This claim adjoins B.S & W # 38 to the east with common and vertical side line. The discovery stake of this claim is approximately 3900' N.E. of the S.W. corner of Sec 27 T.11S, R.8E.

Anthony Lane
Agent for B.S & W Mining Co
Locator

BOOK 3891 PAGE 509

Write on the above lines the locality of the claim with reference to some natural object or permanent monument whereby the claim can be identified. Give the section, township and range if known and, if possible, the direction and distance from the nearest public survey marker. It is advisable to make a sketch in the space above, showing the adjoining and overlapping claims. If this is an amendment of a location notice, give the name and book and page of recording of the claim being amended.

RECEIVED
B.L.M. AZ STATE OFFICE
SEP 14 2 25 PM '79
PHOENIX, ARIZONA

MAP FILED IN 63296

map 41

STATE OF ARIZONA
COUNTY OF PIMA

I hereby certify that the within
instrument was filed for record
in PIMA County, Arizona

No. 81783
Book 3891 Page 510
Date: 1970 DEC 14 PM 3 11
Request of:

Witness my hand and Official Seal.

IDA MAE SMYTH
County Recorder

Anthony Lane

Indexed	Paged	Blotted
		<i>[initials]</i>

By *Deetta Stephen*
Deputy

Fee: 2.00

Notice of Location (LODE)

NOTICE IS HEREBY GIVEN that the *B534 # 40* lode mining claim
 was located by *Pathway Lane* on *Dec 5*, 19*70*.
 This claim is 1,500 feet in length along the vein or deposit of mineral-bearing rock in place and 300 feet in
 width on each side of the middle of said vein or deposit at which this notice is posted. The general course of
 this claim is *North-South* and is situated in the *Silver Bell* Mining
 District, *Pima* County, Arizona. This claim runs from the location monument or stake
 on which the notice is posted *10* feet in a *North-South* direction to the *North*
 center end monument or stake and *1490* feet in a *South* direction from the
 location monument or stake to the *South* center end monument or stake, and is also marked by two
 corner monuments or stakes at each end of the claim, one on each side of and 300 feet from the center end
 monuments or stakes, making the claim in the form of a parallelogram.

*This claim adjoins B534 # 34 to the east with
 corners and contiguous side lines. The silver stake
 of this claim lies approximately 3550 ft from the
 S.W. Corn of Sec 27 T.11 S. R.8 E.*

Anthony Lane
 Agent for *B534 # 40*
 Locator

BOOK 3891 PAGE 510

Write on the above lines the locality of the claim with reference to some natural object or permanent monu-
 ment whereby the claim can be identified. Give the section, township and range if known and, if possible,
 the direction and distance from the nearest public survey marker. It is advisable to make a sketch in the
 space above, showing the adjoining and overlapping claims. If this is an amendment of a location notice, give
 the name and book and page of recording of the claim being amended.

RECEIVED
 B.L.M. AZ STATE OFFICE
 SEP 14 2 25 PM '79
 PHOENIX, ARIZONA

MAP FILED IN
 63236

STATE OF ARIZONA }
COUNTY OF PIMA } ss

I hereby certify that the within instrument was filed for record in PIMA County, Arizona
IDA MINE SURVEY

No. 81789
Book 3891 Page 511
Date: 1970 DEC 14 PM 3 11
Request of Anthony Lane
By Martha Stephens Deputy Fee: 2.00

Indexed	Paged	Filed

Notice of Location (LODE)

NOTICE IS HEREBY GIVEN that the B.S. & W. # 41 lode mining claim was located by Anthony Lane on Dec 5, 1970. This claim is 1,500 feet in length along the vein or deposit of mineral-bearing rock in place and 300 feet in width on each side of the middle of said vein or deposit at which this notice is posted. The general course of this claim is North-South and is situated in the Silverbell Mining District, Pima County, Arizona. This claim runs from the location monument or stake on which the notice is posted 10 feet in a Northerly direction to the north center end monument or stake and 1490 feet in a southerly direction from the location monument or stake to the west center end monument or stake and is also marked by two corner monuments or stakes at each end of the claim, one on each side of and 300 feet from the center end monuments or stakes, making the claim in the form of a parallelogram.

This claim adjoins B.S. & W. # 40 to the east with common and contiguous sidelines. The discovery stake of this claim lies approximately 3,900' NE of the S.W. corner of Sec 27 T.11S, R.8E.

Anthony Lane
Agent for B.S. & W. Mining Co.
Locator

BOOK 3891 PAGE 511

Write on the above lines the locality of the claim with reference to some natural object or permanent monument whereby the claim can be identified. Give the section, township and range if known and, if possible, the direction and distance from the nearest public survey marker. It is advisable to make a sketch in the space above, showing the adjoining and overlapping claims. If this is an amendment of a location notice, give the name and book and page of recording of the claim being amended.

RECEIVED
B.L.M. AZ STATE OFFICE
SEP 14 2 25 PM '79
PHOENIX, ARIZONA

MAP FILED IN
63296

RECORDED BY: JEB
DEPUTY RECORDER
2012 RD15



DOC: 9359
PAGE: 998
NO. OF PAGES: 2
SEQUENCE: 92121338
ALOCAT: 08/20/92 13:31:00
ENVELOPE
AMOUNT PAID \$ 6.00

W
MR T E SCARTACCINI
ASARCO INC
PO BOX 5747
TUCSON AZ 85703

AMENDED NOTICE OF LOCATION (LODE CLAIM)

63430

Notice is hereby given that ASARCO Incorporated, whose mailing address is Silver Bell Unit, Marana, Arizona 85653, by its undersigned agent, makes this amended location of the BS&K 42 lode mining claim, in the Silver Bell Mining District, County of Pima, State of Arizona.

The claim is 1,500 feet in length along the vein or deposit of mineral bearing rock in place and 600 feet in width (300 feet on either side of the center line of the claim), forming a claim in the shape of a parallelogram. The general course of said claim is from North to South.

This Amended Notice is posted on the centerline of the claim which location monument is in Section 27, Township 11S, Range 8E, G.S.R.M..

The location monument of said claim is located approximately 1,833 feet east and 989 feet north from the SW corner of Section 27, Township 11S, Range 8E, G.S.R.M., Arizona and said claim lies within the SW 1/4 of Section 27, T.11S., R.8E. & NW 1/4 of Section 34 T.11S., R.8E., G.S.R.M..

The surface boundaries of the claim are described as follows: Beginning at the location monument and running thence northerly 10 ft to the center of the end line and the true point of beginning thence (clockwise) easterly 300 ft to corner 1, thence southerly 1500 ft to corner 2, thence westerly 300 ft to center end line, thence westerly 300 ft to corner 3, thence northerly 1500 ft to corner 4, thence easterly 300 ft to point of beginning.

There are seven substantial posts, projecting at least 4 feet above the surface of the ground, or stone monuments, at least 3 feet high, one for the location monument, one at each of the four corners and one at the center of each end line as prescribed by A.R.S. 27-204.

This claim was amended, located, dated and posted on the ground this 9 day of July, 1992 to exclude any portion of land which was impacted by the 'Land Trade Agreement' between ASARCO Incorporated and the United States. The original Notice of Location of this claim is recorded in the official records of Pima County, Arizona, as follows:

DATE RECORDED	BOOK	PAGE	BLM SERIAL NO.
December 14, 1970	3891	512	63430

ASARCO Incorporated
By: [Signature]
Agent

✓

PHOENIX, ARIZONA
6:00 A.M.

9359 998

SEP 2 1992

RECEIVED
BLM, AZ STATE OFFICE

CI NA/Add chg/Date
ENTERED IN COMPUTER

9-15-92 [Signature]

T 11 S.

R. 8 E.

28

27

600

BS&K 26 Amd.
BS&K 27 Amd.
BS&K 28 Amd.
BS&K 42 Amd. •
BS&K 43 Amd.
BS&K 44 Amd.
BS&K 45 Amd.
BS&K 46 Amd.

1500

34

ASARCO INCORPORATED
MARANA, ARIZONA
85653

LODE CLAIM IN PIMA COUNTY, ARIZONA
SCALE 1" = 1000'

RECEIVED
BLM, AZ STATE OFFICE

SEP 2 '92

600 AM.
PHOENIX, ARIZONA

9359

999

STATE OF ARIZONA }
COUNTY OF PIMA } ss
Witness my hand and Official Seal.

I hereby certify that the within instrument was filed for record in Pima County, Arizona
IDA KINE SMYTH

No. 81790
Book 3891 Page 512
Date: 1970 DEC 14 PM 11
Request of:

Indexed	Paged	Blotted

County Recorder

By: *Deetta Stephenson*
Deputy

Anthony Lane
Fee: 7.00

Notice of Location
(LODE)

NOTICE IS HEREBY GIVEN that the B S & K # 42 lode mining claim was located by Anthony Lane, Agent on Dec 14, 1970. This claim is 1,500 feet in length along the vein or deposit of mineral-bearing rock in place and 300 feet in width on each side of the middle of said vein or deposit at which this notice is posted. The general course of this claim is North-South and is situated in the Silverbell Mining District, Pima County, Arizona. This claim runs from the location monument or stake on which the notice is posted 10 feet in a southerly direction to the south center end monument or stake and 1490 feet in a northerly direction from the location monument or stake to the north center end monument or stake, and is also marked by two corner monuments or stakes at each end of the claim, one on each side of and 300 feet from the center end monuments or stakes, making the claim in the form of a parallelogram.

This claim joins B S & K # 28 to the east with common and contiguous side lines. The south end line of this claim lies 2400 feet east from the N.W. Corn of Sec 34, T 11 S, R 8 E.

Anthony Lane
Agent for B S & K Mining Co.

Locator

BOOK 3891 PAGE 512

RECEIVED
B.L.M. AZ STATE OFFICE
SEP 14 2 25 PM '79
PHOENIX, ARIZONA

MAP FILED IN

63236

Write on the above lines the locality of the claim with reference to some natural object or permanent monument whereby the claim can be identified. Give the section, township and range if known and, if possible, the direction and distance from the nearest public survey marker. It is advisable to make a sketch in the space above, showing the adjoining and overlapping claims. If this is an amendment of a location notice, give the name and book and page of recording of the claim being amended.

RECORDED BY: JEB
DEPUTY RECORDER
2012 RD15



DUCKET: 9359
PAGE: 1000
NO. OF PAGES: 2
SEQUENCE: 92121339
ALOCAT 08/20/92 13:31:00
ENVELOPE
AMOUNT PAID \$ 6.00

W
MR T E SCARTACCINI
ASARCO INC
PO BOX 5747
TUCSON AZ 85703

AMENDED NOTICE OF LOCATION (LODE CLAIM)

63431

Notice is hereby given that ASARCO Incorporated, whose mailing address is Silver Bell Unit, Marana, Arizona 85653, by its undersigned agent, makes this amended location of the BS&K 43 lode mining claim, in the Silver Bell Mining District, County of Pima, State of Arizona.

The claim is 1,500 feet in length along the vein or deposit of mineral bearing rock in place and 600 feet in width (300 feet on either side of the center line of the claim), forming a claim in the shape of a parallelogram. The general course of said claim is from North to South.

This Amended Notice is posted on the centerline of the claim which location monument is in Section 27, Township 11S, Range 8E, G.S.R.M..

The location monument of said claim is located approximately 2,421 feet east and 993 feet north from the SW corner of Section 27, Township 11S, Range 8E, G.S.R.M., Arizona and said claim lies within the S 1/2 of Section 27, T.11S., R.8E. & N 1/2 of Section 34 T.11S., R.8E., G.S.R.M..

The surface boundaries of the claim are described as follows: Beginning at the location monument and running thence northerly 10 ft to the center of the end line and the true point of beginning thence (clockwise) easterly 300 ft to corner 1, thence southerly 1500 ft to corner 2, thence westerly 300 ft to center end line, thence westerly 300 ft to corner 3, thence northerly 1500 ft to corner 4, thence easterly 300 ft to point of beginning.

There are seven substantial posts, projecting at least 4 feet above the surface of the ground, or stone monuments, at least 3 feet high, one for the location monument, one at each of the four corners and one at the center of each end line as prescribed by A.R.S. 27-204.

This claim was amended, located, dated and posted on the ground this 9 day of July, 1992 to exclude any portion of land which was impacted by the 'Land Trade Agreement' between ASARCO Incorporated and the United States. The original Notice of Location of this claim is recorded in the official records of Pima County, Arizona, as follows:

<u>DATE RECORDED</u>	<u>BOOK</u>	<u>PAGE</u>	<u>BLM SERIAL NO.</u>
December 14, 1970	3891	513	63431

ASARCO Incorporated

By: _____
Agent

RECEIVED
BLM AZ STATE OFFICE
SEP 2 1992
PHOENIX, ARIZONA
9:00 A.M.

9359 1000

CINA/Add chg/Dee
ENTERED IN COMPUTER

9-15-92
ly

T. 11 S.
R. 8 E.

28

27

RECEIVED
R.L.H. AZ STATE OFFICE

SEP 2 '92

9:00 A.M.
TUCSON, ARIZONA

BS&K 26 Amd.	BS&K 27 Amd.	BS&K 28 Amd.	BS&K 42 Amd.	BS&K 43 Amd.	BS&K 44 Amd.	BS&K 45 Amd.	BS&K 46 Amd.
--------------	--------------	--------------	--------------	--------------	--------------	--------------	--------------

600

1500

34

ASARCO INCORPORATED
MARANA, ARIZONA
85653

LODE CLAIM IN PIMA COUNTY, ARIZONA
SCALE 1" = 1000'

9359

1001

STATE OF ARIZONA }
COUNTY OF PIMA } ss

I hereby certify that the within instrument was filed for record in Pima County, Arizona
IDA WAC SMYTH

No. 81791
Book 3891 Page 513
Date: 1970 DEC 14 PM 5 12
Request of: Anthony Lane

Witness my hand and Official Seal.

Indexed	Paged	Blotted

County Recorder

By Rutha Stephenson
Deputy

Fee: 7.00

Notice of Location
(LODE)

NOTICE IS HEREBY GIVEN that the B S & K # 43 lode mining claim was located by Anthony Lane, Agent on Dec 14, 1970. This claim is 1,500 feet in length along the vein or deposit of mineral-bearing rock in place and 300 feet in width on each side of the middle of said vein or deposit at which this notice is posted. The general course of this claim is North-south and is situated in the Silverbell Mining District, Pima County, Arizona. This claim runs from the location monument or stake on which the notice is posted 10 feet in a southerly direction to the south center end monument or stake and 1490 feet in a northerly direction from the location monument or stake to the north center end monument or stake, and is also marked by two corner monuments or stakes at each end of the claim, one on each side of and 300 feet from the center end monuments or stakes, making the claim in the form of a parallelogram. This claim joins B S & K # 42 to the east with common and contiguous sidelines. The south end line of this claim lies 3,000 feet east of the N.W. Corn. of Sec 34, T 11S, R 8 E.

Anthony Lane
Agent for B S & K Mining Co.
Locator

BOOK 3891 PAGE 513

Write on the above lines the locality of the claim with reference to some natural object or permanent monument whereby the claim can be identified. Give the section, township and range if known and, if possible, the direction and distance from the nearest public survey marker. It is advisable to make a sketch in the space above, showing the adjoining and overlapping claims. If this is an amendment of a location notice, give the name and book and page of recording of the claim being amended.

RECEIVED
B.L.M. AZ STATE OFFICE
SEP 14 2 25 PM '79
PHOENIX, ARIZONA

MAP FILED IN

RECORDED BY: JEB
DEPUTY RECORDER
2012 RD15
W
MR T E SCARTACCINI
ASARCO INC
TUCSON
PO BOX 5747
AZ 85703



CKET: 9359
GE: 1002
NO. OF PAGES: 2
SEQUENCE: 92121340
ALOCAT 08/20/92
13:31:00
ENVELOPE
AMOUNT PAID \$ 6.00

**AMENDED NOTICE OF LOCATION
(LODE CLAIM)**

63432

Notice is hereby given that ASARCO Incorporated, whose mailing address is Silver Bell Unit, Marana, Arizona 85653, by its undersigned agent, makes this amended location of the BS&K 44 lode mining claim, in the Silver Bell Mining District, County of Pima, State of Arizona.

The claim is 1,500 feet in length along the vein or deposit of mineral bearing rock in place and 600 feet in width (300 feet on either side of the center line of the claim), forming a claim in the shape of a parallelogram. The general course of said claim is from North to South.

This Amended Notice is posted on the centerline of the claim which location monument is in Section 27, Township 11S, Range 8E, G.S.R.M..

The location monument of said claim is located approximately 3,034 feet east and 1,005 feet north from the SW corner of Section 27, Township 11S, Range 8E, G.S.R.M., Arizona and said claim lies within the SE 1/4 of Section 27, T.11S., R.8E. & NE 1/4 of Section 34 T.11S., R.8E., G.S.R.M..

The surface boundaries of the claim are described as follows: Beginning at the location monument and running thence northerly 10 ft to the center of the end line and the true point of beginning thence (clockwise) easterly 300 ft to corner 1, thence southerly 1500 ft to corner 2, thence westerly 300 ft to center end line, thence westerly 300 ft to corner 3, thence northerly 1500 ft to corner 4, thence easterly 300 ft to point of beginning.

There are seven substantial posts, projecting at least 4 feet above the surface of the ground, or stone monuments, at least 3 feet high, one for the location monument, one at each of the four corners and one at the center of each end line as prescribed by A.R.S. 27-204.

This claim was amended, located, dated and posted on the ground this 9 day of July, 1992 to exclude any portion of land which was impacted by the 'Land Trade Agreement' between ASARCO Incorporated and the United States. The original Notice of Location of this claim is recorded in the official records of Pima County, Arizona, as follows:

<u>DATE RECORDED</u>	<u>BOOK</u>	<u>PAGE</u>	<u>BLM SERIAL NO.</u>
December 14, 1970	3891	514	63432

ASARCO Incorporated

By: _____

Agent

PHOENIX, ARIZONA
9:00 A.M.
SEP 2 1992

9359 1002

RECEIVED
BLM, AZ STATE OFFICE

CI NA/Add chg/one
ENTERED IN COMPUTER

9-15-92

T. 11 S.
R. 8 E.

28

27

RECEIVED
B.L.H. AZ STATE OFFICE

SEP 2 '92

200 AMBL.
PHOENIX, ARIZONA

BS&K 26 Amd.	BS&K 27 Amd.	BS&K 28 Amd.	BS&K 42 Amd.	BS&K 43 Amd.	BS&K 44 Amd.	BS&K 45 Amd.	BS&K 46 Amd.
--------------	--------------	--------------	--------------	--------------	--------------	--------------	--------------

600

1500

34

ASARCO INCORPORATED
MARANA, ARIZONA
85653

LODE CLAIM IN PIMA COUNTY, ARIZONA
SCALE 1" = 1000'

9359

1003

STATE OF ARIZONA }
COUNTY OF PIMA }

I hereby certify that the within instrument was filed for record in Pima County, Arizona

No. 81792
Book 1970 DEC 14 PMA 3 12
Date Book 3891 page 514
Request of

Witness my hand and Official Seal.

Indexed	Paged	Elotted

IDA MAE SMITH
County Recorder

By Anthony Lane
Deputy

Fee: 2.00

Notice of Location
(LODE)

NOTICE IS HEREBY GIVEN that the B S & K # 44 lode mining claim was located by Anthony Lane Agent on Dec 14, 19 79. This claim is 1,500 feet in length along the vein or deposit of mineral-bearing rock in place and 300 feet in width on each side of the middle of said vein or deposit at which this notice is posted. The general course of this claim is north-south and is situated in the Silverbell Mining District, Pima County, Arizona. This claim runs from the location monument or stake on which the notice is posted 10 feet in a southerly direction to the south center end monument or stake and 1490 feet in a northerly direction from the location monument or stake to the west center end monument or stake, and is also marked by two corner monuments or stakes at each end of the claim, one on each side of and 300 feet from the center end monuments or stakes, making the claim in the form of a parallelogram.

This claim joins B S & K # 43 to the east with common and contiguous sidelines. The south end line of this claim lies 3600 feet east of the N W Corn of Sec 34, T 11 S, R 8 E.

Anthony Lane
Agent for B S & K Mining Co.
Locator

RECEIVED
B.L.M. AZ STATE OFFICE
SEP 14 2 25 PM '79
PHOENIX, ARIZONA

BOOK 3891 PAGE 514

Write on the above lines the locality of the claim with reference to some natural object or permanent monument whereby the claim can be identified. Give the section, township and range if known and, if possible, the direction and distance from the nearest public survey marker. It is advisable to make a sketch in the space above, showing the adjoining and overlapping claims. If this is an amendment of a location notice, give the name and book and page of recording of the claim being amended.

MAP FILED IN 63296

RECORDED BY: JEB
DEPUTY RECORDER
2012 RD15
W
MR T E SCARTACCINI
ASARCO INC
TUCSON PO BOX 5747
AZ 85703



TICKET: 9359
PAGE: 1004
NO. OF PAGES: 2
SEQUENCE: 92121341
ALOCAT 08/20/92 13:31:00
ENVELOPE
AMOUNT PAID \$ 6.00

**AMENDED NOTICE OF LOCATION
(LODE CLAIM)**

63433

Notice is hereby given that ASARCO Incorporated, whose mailing address is Silver Bell Unit, Marana, Arizona 85653, by its undersigned agent, makes this amended location of the BS&K 45 lode mining claim, in the Silver Bell Mining District, County of Pima, State of Arizona.

The claim is 1,500 feet in length along the vein or deposit of mineral bearing rock in place and 600 feet in width (300 feet on either side of the center line of the claim), forming a claim in the shape of a parallelogram. The general course of said claim is from North to South.

This Amended Notice is posted on the centerline of the claim which location monument is in Section 27, Township 11S, Range 8E, G.S.R.M..

The location monument of said claim is located approximately 3,634 feet east and 999 feet north from the SW corner of Section 27, Township 11S, Range 8E, G.S.R.M., Arizona and said claim lies within the SE 1/4 of Section 27, T.11S., R.8E. & NE 1/4 of Section 34 T.11S., R.8E., G.S.R.M..

The surface boundaries of the claim are described as follows: Beginning at the location monument and running thence northerly 10 ft to the center of the end line and the true point of beginning thence (clockwise) easterly 300 ft to corner 1, thence southerly 1500 ft to corner 2, thence westerly 300 ft to center end line, thence westerly 300 ft to corner 3, thence northerly 1500 ft to corner 4, thence easterly 300 ft to point of beginning.

There are seven substantial posts, projecting at least 4 feet above the surface of the ground, or stone monuments, at least 3 feet high, one for the location monument, one at each of the four corners and one at the center of each end line as prescribed by A.R.S. 27-204.

This claim was amended, located, dated and posted on the ground this 9 day of July, 1992 to exclude any portion of land which was impacted by the 'Land Trade Agreement' between ASARCO Incorporated and the United States. The original Notice of Location of this claim is recorded in the official records of Pima County, Arizona, as follows:

<u>DATE RECORDED</u>	<u>BOOK</u>	<u>PAGE</u>	<u>BLM SERIAL NO.</u>
December 14, 1970	3891	515	63433

ASARCO Incorporated

By: _____

Agent

PHOENIX, ARIZONA
9:00 A.M.

9359 1004

SEP 2 1992

RECEIVED
BLM AZ STATE OFFICE

Add/CI N4 chg/see
ENTERED IN COMPUTER

9-15-92
lj

28

T. 11 S.
R. 8 E.

RECEIVED
B.L.H. AZ STATE OFFICE

SEP 2 '92

9:00 A.M.
PHOENIX, ARIZONA

27

BS&K 26 Amd.	BS&K 27 Amd.	BS&K 28 Amd.	BS&K 42 Amd.	BS&K 43 Amd.	BS&K 44 Amd.	BS&K 45 Amd.	BS&K 46 Amd.
--------------	--------------	--------------	--------------	--------------	--------------	--------------	--------------

600

1500

34

ASARCO INCORPORATED
MARANA, ARIZONA
85653

LODE CLAIM IN PIMA COUNTY, ARIZONA
SCALE 1" = 1000'

9359

1005

STATE OF ARIZONA }
COUNTY OF PIMA } ss

I hereby certify that the within instrument was filed for record in Pima County, Arizona

No. 81793

Book 3891 Page 515

Date: 1970 DEC 14 PM 3:12

Request of: Anthony Lane

Witness my hand and Official Seal.

IDA MEE SMITH
County Recorder

Indexed	Paged	Blotted

By: *Anthony Lane*
Deputy Fee: 2.00

Notice of Location (LODE)

NOTICE IS HEREBY GIVEN that the B S & K # 45 lode mining claim was located by Anthony Lane, Agent on Dec. 14, 1970. This claim is 1,500 feet in length along the vein or deposit of mineral-bearing rock in place and 300 feet in width on each side of the middle of said vein or deposit at which this notice is posted. The general course of this claim is North-South and is situated in the Silverbell Mining District, Pima County, Arizona. This claim runs from the location monument or stake on which the notice is posted 10 feet in a southerly direction to the south center end monument or stake and 1490 feet in a northerly direction from the location monument or stake to the ~~WEST~~ NORTH center end monument or stake, and is also marked by two corner monuments or stakes at each end of the claim, one on each side of and 300 feet from the center end monuments or stakes, making the claim in the form of a parallelogram.

This claim joins B S & K # 44 to the east with common and contiguous sidelines. The south endline of this claim lies 4,200 feet east of the N.W. Corn of Sec 34, T 11 S, R 8 E.

Anthony Lane
Agent for B S & K Mining Co.
Locater

RECEIVED
B.L.M. AZ STATE OFFICE
SEP 14 2 25 PM '79
PHOENIX, ARIZONA

BOOK 3891 PAGE 515

Write on the above lines the locality of the claim with reference to some natural object or permanent monument whereby the claim can be identified. Give the section, township and range if known and, if possible, the direction and distance from the nearest public survey marker. It is advisable to make a sketch in the space above, showing the adjoining and overlapping claims. If this is an amendment of a location notice, give the name and book and page of recording of the claim being amended.

MAP FILED IN 63236

RECORDED BY: JEB
DEPUTY RECORDER
2012 RD15



INDEX: 9359
E: 1006
NO. OF PAGES: 2
SEQUENCE: 92121342
ALOCAT 08/20/92 13:31:00
ENVELOPE
AMOUNT PAID \$ 6.00

W
MR T E SCARTACCINI
ASARCO INC
PO BOX 5747
TUCSON AZ 85703

**AMENDED NOTICE OF LOCATION
(LODE CLAIM)**

63434

Notice is hereby given that ASARCO Incorporated, whose mailing address is Silver Bell Unit, Marana, Arizona 85653, by its undersigned agent, makes this amended location of the BS&K 46 lode mining claim, in the Silver Bell Mining District, County of Pima, State of Arizona.

The claim is 1,500 feet in length along the vein or deposit of mineral bearing rock in place and 600 feet in width (300 feet on either side of the center line of the claim), forming a claim in the shape of a parallelogram. The general course of said claim is from North to South.

This Amended Notice is posted on the centerline of the claim which location monument is in Section 27, Township 11S, Range 8E, G.S.R.M..

The location monument of said claim is located approximately 4,234 feet east and 999 feet north from the SW corner of Section 27, Township 11S, Range 8E, G.S.R.M., Arizona and said claim lies within the SE 1/4 of Section 27, T.11S., R.8E. & NE 1/4 of Section 34 T.11S., R.8E., G.S.R.M..

The surface boundaries of the claim are described as follows: Beginning at the location monument and running thence northerly 10 ft to the center of the end line and the true point of beginning thence (clockwise) easterly 300 ft to corner 1, thence southerly 1500 ft to corner 2, thence westerly 300 ft to center end line, thence westerly 300 ft to corner 3, thence northerly 1500 ft to corner 4, thence easterly 300 ft to point of beginning.

There are seven substantial posts, projecting at least 4 feet above the surface of the ground, or stone monuments, at least 3 feet high, one for the location monument, one at each of the four corners and one at the center of each end line as prescribed by A.R.S. 27-204.

This claim was amended, located, dated and posted on the ground this 9 day of July, 1992 to exclude any portion of land which was impacted by the 'Land Trade Agreement' between ASARCO Incorporated and the United States. The original Notice of Location of this claim is recorded in the official records of Pima County, Arizona, as follows:

<u>DATE RECORDED</u>	<u>BOOK</u>	<u>PAGE</u>	<u>BLM SERIAL NO.</u>
December 14, 1970	3891	516	63434

ASARCO Incorporated

By: _____

Agent

PHOENIX, ARIZONA
9:00 A.M.
SEP 2 1992

9359 1006

RECEIVED
BLM, AZ STATE OFFICE

CI NA/Add chg/see
ENTERED IN COMPUTER

9-15-92
h

T. 11 S.
R. 8 E.

28

27

RECEIVED
B.L.H. AZ STATE OFFICE

SEP 2 '92

9:00 A.M.
PHOENIX, ARIZONA

BS&K 26 Amd.	BS&K 27 Amd.	BS&K 28 Amd.	BS&K 42 Amd.	BS&K 43 Amd.	BS&K 44 Amd.	BS&K 45 Amd.	BS&K 46 Amd.
--------------	--------------	--------------	--------------	--------------	--------------	--------------	--------------

600

1500

34

ASARCO INCORPORATED
MARANA, ARIZONA
85653

LODE CLAIM IN PIMA COUNTY, ARIZONA
SCALE 1" = 1000'

9359

1007

STATE OF ARIZONA }
COUNTY OF PIMA } ss

I hereby certify that the within instrument was filed for record in PIMA County, Arizona

No. 81791
Book 3891 Page 516
Date: 1970 DEC 14 PM 3 12
Request of:

Witness my hand and Official Seal.

IDA MAE SMYTH
County Recorder

Indexed	Paged	Blotted
		<i>[initials]</i>

By *Debra Stephens*
Deputy

Anthony Lane
Fee: 2.00

Notice of Location
(LODE)

NOTICE IS HEREBY GIVEN that the B S & K # 46 lode mining claim was located by Anthony Lane, Agent on Dec 14, 1970. This claim is 1,500 feet in length along the vein or deposit of mineral-bearing rock in place and 300 feet in width on each side of the middle of said vein or deposit at which this notice is posted. The general course of this claim is North- South and is situated in the Silverbell Mining District, Pima County, Arizona. This claim runs from the location monument or stake on which the notice is posted 10 feet in a southerly direction to the south center end monument or stake and 1490 feet in a northerly direction from the location monument or stake to the west center end monument or stake, and is also marked by two corner monuments or stakes at each end of the claim, one on each side of and 300 feet from the center end monuments or stakes, making the claim in the form of a parallelogram.

This claim joins B S & K # 45 to the east with common and contiguous sidelines. The southend line of this claim lies 4800 east of the N.W. Corn of Sec 34, T 8 E.

Anthony Lane

Agent for B S & K Mining Co.

Locator

BOOK 3891 PAGE 516

Write on the above lines the locality of the claim with reference to some natural object or permanent monument whereby the claim can be identified. Give the section, township and range if known and, if possible, the direction and distance from the nearest public survey marker. It is advisable to make a sketch in the space above, showing the adjoining and overlapping claims. If this is an amendment of a location notice, give the name and book and page of recording of the claim being amended.

RECEIVED
B.L.M. AZ STATE OFFICE
SEP 14 2 25 PM '79
PHOENIX, ARIZONA

MAP FILED IN

A MC

STATE OF ARIZONA }
COUNTY OF PIMA } ss

I hereby certify that the within instrument was filed for record in PIMA County, Arizona

No. 81795
Book 3891 Page 517
Date: 1970 DEC 14 PM 5 12
Request of:

Witness my hand and Official Seal.

Indexed	Paged	Filed

JCA MAC SMITH
County Recorder

By Anthony Lane
Deputy
Fee: 2.00

Notice of Location (LODE)

NOTICE IS HEREBY GIVEN that the B S & K # 47 lode mining claim was located by Anthony Lane, Agent on Dec 14, 1970. This claim is 1,500 feet in length along the vein or deposit of mineral-bearing rock in place and 300 feet in width on each side of the middle of said vein or deposit at which this notice is posted. The general course of this claim is North-South and is situated in the Silverbell Mining District, Pima County, Arizona. This claim runs from the location monument or stake on which the notice is posted 10 feet in a northerly direction to the north center end monument or stake and 1490 feet in a southerly direction from the location monument or stake to the west center end monument or stake, and is also marked by two corner monuments or stakes at each end of the claim, one on each side of and 300 feet from the center end monuments or stakes, making the claim in the form of a parallelogram.

This claim joins E S & K # 46 to the south with common and contiguous end lines. The north end line of this claim lies 4800 feet east of the N W Corn. of Sec 34, T 11 S, R 8 E.

Anthony Lane
Agent for B S & K Mining Co.
Locust

RECEIVED
B.L.M. AZ STATE OFFICE
SEP 14 2 26 PM '79
PHOENIX, ARIZONA

BOOK 3891 PAGE 517

Write on the above lines the locality of the claim with reference to some natural object or permanent monument whereby the claim can be identified. Give the section, township and range if known and, if possible, the direction and distance from the nearest public survey marker. It is advisable to make a sketch in the space above, showing the adjoining and overlapping claims. If this is an amendment of a location notice, give the name and book and page of recording of the claim being amended.

MAP FILED IN
63296

STATE OF ARIZONA }
COUNTY OF PIMA } ss

I hereby certify that the within instrument was filed for record in PIMA County, Arizona

Witness my hand and Official Seal.

Indexed	Paged	Blotted
		<i>[initials]</i>

County Recorder

By *Stephen [unclear]*
Deputy

No. 81796

Book 3819 Page 518

Date: 1970 DEC 14 PM 3 12

Request of: *Anthony Lane*

Fee: 2.00

Notice of Location (LODE)

NOTICE IS HEREBY GIVEN that the B S & K # 48 lode mining claim was located by Anthony Lane, Agent on Dec 14, 1970.

This claim is 1,500 feet in length along the vein or deposit of mineral-bearing rock in place and 300 feet in width on each side of the middle of said vein or deposit at which this notice is posted. The general course of this claim is North-South and is situated in the Silverbell Mining District, Pima County, Arizona. This claim runs from the location monument or stake on which the notice is posted 10 feet in a northerly direction to the north center end monument or stake and 1490 feet in a southerly direction from the location monument or stake to the south center end monument or stake, and is also marked by two corner monuments or stakes at each end of the claim, one on each side of and 300 feet from the center end monuments or stakes, making the claim in the form of a parallelogram.

This claim joins B S & K # 47 to the west with common and contiguous sidelines. The north end line of this claim lies 4200 feet east of the NW Corn of Sec. 34. T 11 S R 8 E.

Anthony Lane
Agent for B S & K Mining Co
Locator

BOOK 3891 PAGE 518

Write on the above lines the locality of the claim with reference to some natural object or permanent monument whereby the claim can be identified. Give the section, township and range if known and, if possible, the direction and distance from the nearest public survey marker. It is advisable to make a sketch of the space above, showing the adjoining and overlapping claims. If this is an amendment of a location note the name and book and page of recording of the claim being amended.

RECEIVED
B.L.M. AZ STATE OFFICE
SEP 14 2 26 PM '79
PHOENIX, ARIZONA

MAP FILED IN

63296

No. 81797
Book: 3891 519
Date: 1970 DEC 14 PAGES 12
Request of: Anthony Lane
Fee: 2.00

STATE OF ARIZONA }
COUNTY OF PIMA } as

I hereby certify that the within instrument was filed for record in PIMA County, Arizona
IDA MAE SMITH

Witness my hand and Official Seal.

Indexed	Paged	Blotted
		<i>[initials]</i>

County Recorder

By: *[Signature]*
Deputy

Notice of Location
(LODE)

NOTICE IS HEREBY GIVEN that the B. S. & K. # 49 lode mining claim was located by Anthony Lane, Agent on Dec 14, 1970. This claim is 1,500 feet in length along the vein or deposit of mineral-bearing rock in place and 300 feet in width on each side of the middle of said vein or deposit at which this notice is posted. The general course of this claim is North-South and is situated in the Silverbell Mining District, Pima County, Arizona. This claim runs from the location monument or stake on which the notice is posted 10 feet in a northerly direction to the north center end monument or stake and 1490 feet in a southerly direction from the location monument or stake to the ^{west} center end monument or stake, and is also marked by two corner monuments or stakes at each end of the claim, one on each side of and 300 feet from the center end monuments or stakes, making the claim in the form of a parallelogram.

This claim joins B S & K # 48 to the west with common and contiguous sidelines. The north end line of this claim lies 3600 feet east of the N.W. Corn of Sec 34, T 11 S, R 3 E.

[Signature]
Agent for B S & K Mining Co.
Locator

RECEIVED
B.I.M. AZ STATE OFFICE
SEP 14 2 26 PM '79
PHOENIX, ARIZONA

BOOK 3891 PAGE 519

Write on the above lines the locality of the claim with reference to some natural object or permanent monument whereby the claim can be identified. Give the section, township and range if known and, if possible, the direction and distance from the nearest public survey marker. It is advisable to make a sketch in the space above, showing the adjoining and overlapping claims. If this is an amendment of a location notice, give the name and book and page of recording of the claim being amended.

MAP FILED IN
63236

STATE OF ARIZONA }
COUNTY OF PIMA } as

I hereby certify that the within instrument was filed for record in PIMA County, Arizona

No. 81793
Book 1970 DEC. 14. Pgs 3, 12
Date: 3891 520
Request of:

Witness my hand and Official Seal.

JUDITH SMITH
County Recorder

Anthony Lane

Indexed	Paged	Blotted

By Bertha Stephens
Deputy

Fee: 2.00

Notice of Location
(LODE)

NOTICE IS HEREBY GIVEN that the B. S. & K. # 50 lode mining claim was located by Anthony Lane, Agent on Dec 14, 19 70. This claim is 1,500 feet in length along the vein or deposit of mineral-bearing rock in place and 300 feet in width on each side of the middle of said vein or deposit at which this notice is posted. The general course of this claim is North-South and is situated in the Silverbell Mining District, Pima County, Arizona. This claim runs from the location monument or stake on which the notice is posted 10 feet in a northerly direction to the north center end monument or stake and 1490 feet in a southerly direction from the location monument or stake to the south center end monument or stake, and is also marked by two corner monuments or stakes at each end of the claim, one on each side of and 300 feet from the center end monuments or stakes, making the claim in the form of a parallelogram.

This claim joins B S & K # 49 ~~wik~~ to the west with common and contiguous sideline. The north end line of this claim lies 3,000 feet east of the N.W. Corn. of Sec 34, T 11 S R 8 E.

Anthony Lane
Agent for B S & K Mining Co.
Locater

BOOK 3891 PAGE 520

Write on the above lines the locality of the claim with reference to some natural object or permanent monument whereby the claim can be identified. Give the section, township and range if known and, if possible, the direction and distance from the nearest public survey marker. It is advisable to make a sketch in the space above, showing the adjoining and overlapping claims. If this is an amendment of a location notice, give the name and book and page of recording of the claim being amended.

RECEIVED
B.L.M. AZ STATE OFFICE
SEP 14 2 26 PM '79
PHOENIX, ARIZONA

MAP FILED IN 63296

STATE OF ARIZONA }
COUNTY OF PIMA }

I hereby certify that the within instrument was filed for record in PIMA County, Arizona

IDA MAE SMYTH

Witness my hand and Official Seal.

County Recorder

No. 81799

Book 3891

Page 521

Date: 1970 DEC 14 PM 3 12

Request of: Anthony Lane

By: Anita Stephens Deputy

Fee: 2.00

Indexed	Filed	Blotted
		<i>[initials]</i>

Notice of Location (LODE)

NOTICE IS HEREBY GIVEN that the BS & K # 51 lode mining claim was located by Anthony Lane, Agent on Dec 14, 1970. This claim is 1,500 feet in length along the vein or deposit of mineral-bearing rock in place and 300 feet in width on each side of the middle of said vein or deposit at which this notice is posted. The general course of this claim is north-south and is situated in the Silverbell Mining District, Pima County, Arizona. This claim runs from the location monument or stake on which the notice is posted 10 feet in a northerly direction to the north center end monument or stake and 1490 feet in a southerly direction from the location monument or stake to the south center end monument or stake, and is also marked by two corner monuments or stakes at each end of the claim, one on each side of and 300 feet from the center end monuments or stakes, making the claim in the form of a parallelogram.

. This claim joins BS & K # 29 to the east with common and contiguous sidelines. The north end line of this claim lies 2400 feet east of the N.W. Corn of Sec. 34, T 11 S, R 8 E.

[Signature]

Anthony Lane, Agent for BS & K Mining Co.

Locator

BOOK 3891 PAGE 521

Write on the above lines the locality of the claim with reference to some natural object or permanent monument whereby the claim can be identified. Give the section, township and range if known and, if possible, the direction and distance from the nearest public survey marker. It is advisable to make a sketch in the space above, showing the adjoining and overlapping claims. If this is an amendment of a location notice, give the name and book and page of recording of the claim being amended.

RECEIVED
B.L.M. AZ STATE OFFICE
SEP 14 2 26 PM '79
PHOENIX, ARIZONA

MAP FILED IN

63296

STATE OF ARIZONA }
COUNTY OF PIMA }
Witness my hand and Official Seal.

I hereby certify that the within instrument was filed for record in PIMA County, Arizona

IDA MAE SMYTH
County Recorder

No. 81300 522
3891-
Book 1970 DEC 14 PMP# 12
Date:
Request of: Anthony Lane
Fee: 2.00

Indexed	Paged	Blotted
		<i>[Signature]</i>

Notice of Location
(LODF)

NOTICE IS HEREBY GIVEN that the BS&K # 52 lode mining claim was located by Anthony Lane, Agent on Dec 9, 1970. This claim is 1,500 feet in length along the vein or deposit of mineral-bearing rock in place and 300 feet in width on each side of the middle of said vein or deposit at which this notice is posted. The general course of this claim is North-South and is situated in the Silverbell Mining District, Pima County, Arizona. This claim runs from the location monument or stake on which the notice is posted 100 feet in a southerly direction to the south center end monument or stake and 1400 feet in a northerly direction from the location monument or stake to the ~~XXXX~~ center end monument or stake, and is also marked by two corner monuments or stakes at each end of the claim, one on each side of and 300 feet from the center end monuments or stakes, making the claim in the form of a parallelogram. This claim joins BS&K # 31 to the south with common and contiguous end lines. The south end line of this claim lies 2460 south of the N.W. Corn. of Sec 34, T 11 S, R 8 E.

[Signature]
Agent for BS&K Mining Co.
Lecster

BOOK 3891 PAGE 522

Write on the above lines the locality of the claim with reference to some natural object or permanent monument whereby the claim can be identified. Give the section, township and range if known and, if possible, the direction and distance from the nearest public survey marker. It is advisable to make a sketch in the space above, showing the adjoining and overlapping claims. If this is an amendment of a location notice, give the name and book and page of recording of the claim being amended.

RECEIVED
B.L.M. AZ STATE OFFICE
SEP 14 2 26 PM '79
PHOENIX, ARIZONA

MAP FILED IN 63296

STATE OF ARIZONA }
COUNTY OF PIMA } ss
Witness my hand and Official Seal.

I hereby certify that the within instrument was filed for record in PIMA County, Arizona

No. 81901
Book 3891 Page 523
Date: 1970 DEC 14 PM 5 12
Request of: Anthony Lane

County Recorder

By Bertta Stephens
Deputy

Fee: 2.00

Indexed	Paged	Blotted

Notice of Location
(LODE)

NOTICE IS HEREBY GIVEN that the BS & K Sub 52 lode mining claim was located by Anthony Lane Agent on December 14, 1970. This claim is 1,500 feet in length along the vein or deposit of mineral-bearing rock in place and 300 feet in width on each side of the middle of said vein or deposit at which this notice is posted. The general course of this claim is north south and is situated in the Silverbell Mining District, Pima County, Arizona. This claim runs from the location monument or stake on which the notice is posted 10 feet in a southerly direction to the south center end monument or stake and 1490 feet in a northerly direction from the location monument or stake to the west center end monument or stake, and is also marked by two corner monuments or stakes at each end of the claim, one on each side of and 300 feet from the center end monuments or stakes, making the claim in the form of a parallelogram.

This claim joins BS & K 52 to the west with common and contiguous sidelines. The discovery of this claim lies 75 feet west of the southeast corner of this claim. The south end line of this claim lies 3400 feet south of the northeast corner of Section 33 T11 S, R8W.

Anthony Lane
Agent, BS & K Mining Co.
Locator

RECEIVED
B.L.M. AZ STATE OFFICE
SEP 14 2 26 PM '79
PHOENIX, ARIZONA

BOOK 3891 PAGE 523

Write on the above lines the locality of the claim with reference to some natural object or permanent monument whereby the claim can be identified. Give the section, township and range if known and, if possible, the direction and distance from the nearest public survey marker. It is advisable to make a sketch in the space above, showing the adjoining and overlapping claims. If this is an amendment of a location notice, give the name and book and page of recording of the claim being amended.

MAP FILED IN 63296

A MC 63442

STATE OF ARIZONA }
COUNTY OF Pima }

Witness my hand and Official Seal.

Indexed	Paged	Filed

I hereby certify that the within instrument was filed for record in _____ County, Arizona

County Recorder

By *Anthony Lane*
Deputy

No. 61802

Book ... 1970 DEC 14 P. 389-12

Date: *12/15/70* page = 524

Request of: *Anthony Lane*

Fee: *2.00*

Notice of Location (CODE)

NOTICE IS HEREBY GIVEN that the B S & K # 53 lode mining claim was located by Anthony Lane Agent on Dec 9, 1970.

This claim is 1,500 feet in length along the vein or deposit of mineral-bearing rock in place and 300 feet in width on each side of the middle of said vein or deposit at which this notice is posted. The general course of this claim is North-South and is situated in the Silverbell Mining District, Pima County, Arizona. This claim runs from the location monument or stake on which the notice is posted 10 feet in a southerly direction to the South center end monument or stake and 1490 feet in a northerly direction from the location monument or stake to the north center end monument or stake, and is also marked by two corner monuments or stakes at each end of the claim, one on each side of and 200 feet from the center end monuments or stakes, making the claim in the form of a parallelogram.

This claim joins BS&K # 52 to the east with common and contiguous side lines. The south end line of this claim lies 3500 feet south-south - east of the N.W. Cor. of Sec 34, T 11s S R 8 E.

Anthony Lane
Agent for B S & K Mining Co.

Locator

BOOK 3891 PAGE 524

Write on the above lines the locality of the claim with reference to some natural object or permanent monument whereby the claim can be identified. Give the section, township and range if known and, if possible, the direction and distance from the nearest public survey marker. It is advisable to make a sketch in the space above, showing the adjoining and overlapping claims. If it is an amendment of a location notice, give the name and book and page of recording of the claim being amended.

RECEIVED
B.L.M. AZ STATE OFFICE
SEP 14 2 27 PM '70
PHOENIX, ARIZONA

MAP FILED IN

33206

STATE OF ARIZONA
COUNTY OF PIMA

Witness my hand and

Official Seal

I hereby certify that the within
instrument was filed for record
in _____
County, Arizona

County Recorder

By *Arthur J. Stephens*
Deputy

81593

No.

3891

Book

1970 DEC 14 PM 3 12

Date:

Request of

Anthony Lane

Fee: 2.00

Indexed	Paged	Noted

Notice of Location (LODZ)

NOTICE IS HEREBY GIVEN that the B S & K 54 lode mining claim was located by Anthony Lane, Agent on Dec. 9, 1970. This claim is 1,500 feet in length along the vein or deposit of mineral-bearing rock in place and 300 feet in width on each side of the middle of said vein or deposit at which this notice is posted. The general course of this claim is North-South and is situated in the Silverbell Mining District, Pima County, Arizona. This claim runs from the location monument or stake on which the notice is posted 10 feet in a southerly direction to the south center end monument or stake and 1490 feet in a northerly direction from the location monument or stake to the North center end monument or stake, and is also marked by two corner monuments or stakes at each end of the claim, one on each side of and 300 feet from the center end monuments or stakes, making the claim in the form of a parallelogram. This claim joins B S & K 53 to the east with common and contiguous side lines. The south end line of this claim lies 3600 feet south east of the N.W. Corn. of Sec. 34, T 11 S. R 8 E.

Anthony Lane
Agent for B.S. & K Mining Co.
Locator

BOOK 3891 PAGE 525

Write on the above lines the locality of the claim with reference to some natural object or permanent monument whereby the claim can be identified. Give the section, township and range if known and, if possible, the direction and distance from the nearest public survey marker. It is advisable to make a sketch in the space above, showing the adjoining and overlapping claims. If this is an amendment of a location notice, give the name and book and page of recording of the claim being amended.

RECEIVED
S.L.M. AZ. STATE OFFICE
SEP 14 2 27 PM '70
PHOENIX, ARIZONA

MAP FILED IN

63444
A MC

STATE OF ARIZONA
COUNTY OF PIMA

I hereby certify that the within
instrument was filed for record
in

IDA MAE SULLIVAN
County Recorder

No. 81991

DEC 14 PM 5 1970

526

Date:
Request of

Anthony Lane

By: *Rutha Siphon*
Deputy

Fee: 3.00

Indexed	Filed	Serialized

Notice of Location (LODE)

NOTICE IS HEREBY GIVEN that the B S & K # 55 lode mining claim
 was located by Anthony Lane, Agent on Dec 9, 1970
 This claim is 100 feet in length along the vein or deposit of mineral-bearing rock in place and 200 feet in
 width on each side of the middle of said vein or deposit at which this notice is posted. The general course of
 this claim is North-South and is situated in the Silverbell Mining
 District, Pima County, Arizona. This claim runs from the location monument or stake
 on which the notice is posted 10 feet in a southerly direction to the south
 center end monument or stake and 1490 feet in a northerly direction from the
 location monument or stake to the center center end monument or stake, and is also marked by two
 corner monuments or stakes at each end of the claim, one on each side of and 300 feet from the center end
 monuments or stakes, making the claim in the form of a parallelogram.
 This claim joins B S & K # 54 to the east with common and contiguous
 sidelines. The south end line of this claim lies 3820 feet south east
 of the N.W. Corn. of Sec 34, T 11 S, R 8 E.

[Signature]
Agent for B.S. & K Mining Co.

Locater

BOOK 3891 PAGE 526

Write on the above lines the locality of the claim with reference to some natural object or permanent monument where the claim can be identified. Give the section, township and range if known and, if possible, the direction and distance from the nearest public survey marker. It is advisable to make a sketch in the space above, showing the adjoining and overlapping claims. If this is an amendment of a location notice, give the name and book and page of recording of the claim being amended.

RECEIVED
GILM AZ STATE OFFICE
SEP 14 2 27 PM '70
PHOENIX, ARIZONA

STATE OF ARIZONA }
COUNTY OF PIMA } ss

I hereby certify that the within instrument was filed for record in County, Arizona

No. 81505

Book 3811 Page 527

Witness my hand and Official Seal.

Date: 1970 DEC 14 PM 3-12
Request of

Indexed	Paged	Block

County Recorder

Deputy
Deputy

Anthony Lane

Fee:

Notice of Location (LODE)

NOTICE IS HEREBY GIVEN that the B S & K # 56 lode mining claim was located by Anthony Lane, Agent on Dec 9, 19 70. This claim is 1,500 feet in length along the vein or deposit of mineral-bearing rock in place and 300 feet in width on each side of the middle of said vein or deposit at which this notice is posted. The general course of this claim is North-South and is situated in the Silverbell Mining District, Pima County, Arizona. This claim runs from the location monument or stake on which the notice is posted 10 feet in a southerly direction to the south center end monument or stake and 1490 feet in a northerly direction from the location monument or stake to the west center end monument or stake, and is also marked by two corner monuments or stakes at each end of the claim, one on each side of and 300 feet from the center end monuments or stakes, making the claim in the form of a parallelogram. This claim joins B S & K # 55 to the east with common and contiguous sidelines. The south endline of this claim lies 4150 southeast of the N W Corn of Sec. 34, T 11 S R 9 E.

Anthony Lane

Agent for B.S. & K Mining Co.

Locator

BOOK 3391 PAGE 527

Write on the above lines the locality of the claim with reference to some natural object or permanent monument whereby the claim can be identified. Give the section, township and range if known and, if possible, the direction and distance from the nearest public survey marker. It is advisable to make a sketch in the space above, showing the adjoining and overlapping claims. If this is an amendment of a location notice, give the name and book and page of recording of the claim being amended.

RECEIVED
B.L.M. AZ. STAFF OFFICE
SEP 14 2 27 PM '70
PHOENIX, ARIZONA

MAP FILED IN

63286

A MC

STATE OF ARIZONA }
COUNTY OF PIMA } ss

Witness my hand and Official Seal.

Indexed	Paced	Multi-d
		<i>[initials]</i>

I hereby certify that the within instrument was filed for record in _____ County, Arizona

County Recorder

By *[Signature]*
Deputy

No. 81806

Book 1979 DEC 14 P. 12

Date: *Book 3891 page 528*

Request of: *Anthony Lane*

Fee: *1.00*

Notice of Location (LODE)

NOTICE IS HEREBY GIVEN that the B S & K # 57 lode mining claim was located by Anthony Lane, Agent on Dec 9, 19 70. This claim is 1,500 feet in length along the vein or deposit of mineral-bearing rock in place and 300 feet in width on each side of the middle of said vein or deposit at which this notice is posted. The general course of this claim is North-south and is situated in the Silverbell Mining District, Pima County, Arizona. This claim runs from the location monument or stake on which the notice is posted 10 feet in a northerly direction to the north center end monument or stake and 1490 feet in a southerly direction from the location monument or stake to the south center end monument or stake, and is also marked by two corner monuments or stakes at each end of the claim, one on each side of and 500 feet from the center end monuments or stakes, making the claim in the form of a parallelogram. This claim joins B S & K # 56 to the south with common and contiguous end lines. The northend line of this claim is 4150 feet southeast of the N.W. Corn of Sec 34, T 11S, R 3 E.

[Signature]
Agent for B.S. & K Mining Co.
Locator

RECEIVED
B.L.M. AZ STATE OFFICE
SEP 14 2 27 PM '79
PHOENIX, ARIZONA

BOOK 3891 PAGE 528

Write on the above lines the locality of the claim with reference to some natural object or permanent monument whereby the claim can be identified. Give the section, township and range if known and, if possible, the location and distance from the nearest public survey marker. It is advisable to make a sketch in the space above, showing the adjoining and overlapping claims. If this is an amendment of a location notice, give the page and book and page of recording of the claim being amended.

MAP FILED IN 63296

STATE OF ARIZONA

COUNTY OF PIMA

Witness my hand and Official Seal

Indexed	Paged	Noted

I hereby certify that the within instrument was filed for record in the County of Pima, Arizona

County Recorder

By *Dee A. Stephens* Deputy

No. 81507

Book 38-11

Date: 1973 DEC 14

Request of:

Anthony Lane

Fee: 2.00

Notice of Location (LODE)

NOTICE IS HEREBY GIVEN that the B S & K # 58 lode mining claim was located by Anthony Lane on Dec 9, 1970. This claim is 1500 feet in length along the vein or deposit of mineral-bearing rock in place and 300 feet in width on each side of the middle of said vein or deposit at which this notice is posted. The general course of this claim is North-South and is situated in the Silverbell Mining District, Pima County, Arizona. This claim runs from the location monument or stake on which the notice is posted 10 feet in a northerly direction to the north center end monument or stake and 1490 feet in a southerly direction from the location monument or stake to the south center end monument or stake, and is also marked by two corner monuments or stakes at each end of the claim, one on each side of and 300 feet from the center end monuments or stakes, making the claim in the form of a parallelogram. This claim adjoins B S & K # 57 to the west with common and contiguous sidelines. The north endline of this claim is 3820 feet southeast of the N.W. Corn, of Sec 34, T 11 S., R 8 E.

Anthony Lane
Agent for B.S. & K Mining Co.
Locator

RECEIVED
B. M. & STATE OFFICE
SEP 14 2 27 PM '79
PIMA COUNTY ARIZONA

BOOK 3891 PAGE 529

Write on the space above, the locality of the claim with reference to some natural object or permanent monument whereby the claim can be identified. Give the section, township and range, if known and, if possible, the distance from the nearest public survey marker. It is advisable to make a sketch in the space above, showing the adjoining and overlapping claims. If this is a amendment of a location notice, give the date and page of recording of the claim being amended.

STATE OF ARIZONA
COUNTY OF PIMA

I hereby certify that the within instrument was filed for record in County, Arizona

No. 81503
Book 3891 Page 530
Date: 1977 DEC 14 PM 5 12
Request of

Witness my hand and Official Seal

County Recorder

Indexed	Filed	Noted

By *Anthony Lane*
Deputy
Fee: 2.00

Notice of Location (LODE)

NOTICE IS HEREBY GIVEN that the B S & K # 59 lode mining claim was located by Anthony Lane Agent on Dec 9, 1970. This claim is 1,500 feet in length along the vein or deposit of mineral-bearing rock in place and 300 feet in width on each side of the middle of said vein or deposit at which this notice is posted. The general course of this claim is North-South and is situated in the Silverbell Mining District, Pima County, Arizona. This claim runs from the location monument or stake on which the notice is posted 10 feet in a northerly direction to the north center end monument or stake and 1490 feet in a southerly direction from the location monument or stake to the ~~XXXX~~ south center end monument or stake, and is also marked by two corner monuments or stakes at each end of the claim, one on each side of and 300 feet from the center end monuments or stakes, making the claim in the form of a parallelogram. This claim joins B S & K # 58 to the east with common and contiguous sidelines. The north end line of this claim is 3600 feet southeast of the N.W. Corn of Sec 34, T 11 S, R 8 E.

Anthony Lane
Agent for BS&K Mining Co.
Locator

RECEIVED
B.L.M. AZ STATE OFFICE
SEP 14 2 27 PM '78
PROMEIN, ARIZONA

BOOK 3891 PAGE 530

Write on the above lines the locality of the claim with reference to some natural object or permanent monument whereby the claim can be identified. Give the section, township and range if known and, if possible, the direction and distance from the nearest public survey marker. It is advisable to make a sketch in the space above, showing the adjoining and overlapping claims. If this is an amendment of a location notice, give the name and book and page of recording of the claim being amended.

MAP FILED IN 63296

STATE OF ARIZONA }
COUNTY OF PIMA }

I hereby certify that the within
instrument was filed for record
in Pima County, Arizona

No. 81593

Book 3891

Page 531

Witness my hand and Official Seal

E.A. JENNINGS
County Recorder

Date: 1970 DEC 14 PM 5:12
Request

Indexed	Filed	Recorded

By: *Anthony Lane*
Deputy

Fee: 3.00

Notice of Location (LODE)

NOTICE IS HEREBY GIVEN that the B S & K 60 lode mining claim
was located by Anthony Lane, Agent on Dec 9 19 70

This claim is 1,500 feet in length along the vein or deposit of mineral-bearing rock in place and 300 feet in
width on each side of the middle of said vein or deposit at which this notice is posted. The general course of
this claim is North-South and is situated in the Silverbell Mining
District, Pima County, Arizona. This claim runs from the location monument or stake
on which the notice is posted 10 feet in a northerly direction to the north
center end monument or stake and 1490 feet in a southerly direction from the
location monument or stake to the work center end monument or stake, and is also marked by two
corner monuments or stakes at each end of the claim, one on each side of and 300 feet from the center end
monuments or stakes, making the claim in the form of a parallelogram.

This claim joins BS & K # 59 to the west with common and contiguous
side lines. The north end line of this claim lies 3500 feet
Southeast of the N.W. Corn. of Sec 34, T 11 S, R 9 E.

Anthony Lane
Anthony Lane, Agent for B S & K Mining Co.
Locator

BOOK 3891 PAGE 531

Write on the above lines the locality of the claim with reference to some natural object or permanent monu-
ment whereby the claim can be identified. Give the section, township and range if known and, if possible,
the direction and distance from the nearest public survey marker. It is advisable to make a sketch in the
space above, showing the adjoining and overlapping claims. If this is an amendment to a location notice, give
the name and book and page of recording of the claim being amended.

RECEIVED
B.L.M. AZ STATE OFFICE
SEP 14 2 27 PM '79
PHOENIX, ARIZONA

INDEXED
63296

STATE OF ARIZONA
COUNTY OF PIMA

Witness my hand and Official Seal

Indexed	Filed	Recorded
		N

I hereby certify that the within instrument was filed for record in _____ County, Arizona.

DANIEL SUTHER
County Recorder

No. 81510 3/71 532

Book -- 1971 DEC 14 P. 532

Date: Request of

By Be. Th. Stephens Deputy
Anthony Lane
Fee: 2.00

Notice of location
(L.O. 12)

NOTICE IS HEREBY GIVEN that the B S & K # 61 lode mining claim was located by Anthony Lane, Agent on Dec 9, 1970

This claim is 1400 feet in length along the vein or deposit of mineral-bearing rock in place and 300 feet in width on each side of the middle of said vein or deposit at which this notice is posted. The general course of this claim is North-South and is situated in the Silverbell Mining District, Pima County, Arizona. This claim runs from the location monument or stake on which the notice is posted 10 feet in a northerly direction to the north center end monument or stake and 1400 feet in a southerly direction from the location monument or stake to the 300 center end monument or stake, and is also marked by two corner monuments or stakes at each end of the claim, one on each side of and 300 feet from the center end monuments or stakes, making the claim in the form of a parallelogram.

This claim joins BS&K # 60 to the west with common and contiguous side lines. The north end line of this claim lies 3460 south of the NW Corn of Sec 34, T 11S, R 9 E.

Anthony Lane
Agent for B S & K Mining Co.

Locator

RECEIVED
B. L. M. AZ STATE OFFICE
SEP 14 2 27 PM '79
PHOENIX, ARIZONA

BOOK 3891 PAGE 532

Write on the above lines the locality of the claim with reference to some natural object or permanent monument whereby the claim can be identified. Give the section, township and range if known and, if possible, the direction and distance from the nearest public survey marker. It is advisable to make a sketch in the space above, showing the adjoining and overlapping claims. If this is an amendment of a location notice, give the name and book and page of recording of the claim being amended.

MAP FILED IN 63226

STATE OF ARIZONA }
COUNTY OF PHOENIX }
Witness my hand and Official Seal.

I hereby certify that the within
instrument was filed for record
in _____
County, Arizona
LA 11/26/70
County Recorder

No. 81511
Book 1970 DEC. 14 PM 5:25
Date: Book 3891 page 533
Request of: Anthony Lane
Fee: 2.00

Indexed	Paged	Noted
		(M)

By Debra Stephens
Deputy

Notice of Location (LODE)

B S & K # 62

NOTICE IS HEREBY GIVEN that the _____ lode mining claim
was located by Anthony Lane, Agent on Dec 14, 1970
This claim is 1500 feet in length along the vein or deposit of mineral-bearing rock in place and 200 feet in
width on each side of the middle of said vein or deposit at which this notice is posted. The general course of
this claim is North - South and is situated in the Silverbell Mining
District, Pima County, Arizona. This claim runs from the location monument or stake
on which the notice is posted 10 feet in a southerly direction to the south
center end monument or stake and 1490 feet in a northerly direction from the
location monument or stake to the north center end monument or stake, and is also marked by two
corner monuments or stakes at each end of the claim, one on each side of and 300 feet from the center end
monuments or stakes, making the claim in the form of a parallelogram.

This claim joins B S & K # 56 to the east with common and contiguous
sidelines. The south end line of this claim lies 4400 feet
southeast of the NW Corn Sec. 34 T 11 S R 8 E.

Anthony Lane
Agent for B S & K Mining Co.
Locator

BOOK 3891 PAGE 533

Write on the above lines the locality of the claim with reference to some natural object or permanent monu-
ment whereby the claim can be identified. Give the section, township and range if known and, if possible,
the direction and distance from the nearest public survey marker. It is advisable to make a sketch in the
space above, showing the adjoining and overlapping claims. If this is an amendment of a location notice, give
the name and book and page of recording of the claim being amended.

RECEIVED
B. M. STATE OFFICE
SEP 11 2 27 PM '70
PHOENIX, ARIZONA

MAP FILED IN

STATE OF ARIZONA
COUNTY OF PIMA

Witness my hand and Official Seal

Indexed	Paged	Plotted
		M

I hereby certify that the within instrument was filed for record in

County, Arizona
County Recorder:

No. 81512

Book 3811 Page 534
Date: 1970 DEC 14 PM 5 13

Request of: Anthony Jones

By Antilo Stubbs
Deputy

Fee: 2.00

Notice of Location (LODE)

NOTICE IS HEREBY GIVEN that the B S & K # 63 lode mining claim was located by Anthony Lane, Agent on Dec 14, 1970

This claim is 1,500 feet in length along the vein or deposit of mineral-bearing rock in place and 300 feet in width on each side of the middle of said vein or deposit at which this notice is posted. The general course of this claim is North-South and is situated in the Silverbell Mining District, Pima County, Arizona. This claim runs from the location monument, or stake on which the notice is posted 10 feet in a southerly direction to the south

center end monument or stake and 1490 feet in a northerly direction from the location monument or stake to the west center end monument or stake, and is also marked by two corner monuments or stakes at each end of the claim, one on each side of and 300 feet from the center end monuments or stakes, making the claim in the form of a parallelogram.

This claim joins B S & K # 63 to the east with common and contiguous sidelines. The south end line of this claim lies 4800 feet west southeast of the NW Corn. of Sec 34, T 11 S R 8 E.

Anthony Lane
Agent for B S & K Mining Co.,
Locator

RECEIVED
DEC 14 1970
PIMA COUNTY ARIZONA

BOOK 3891 PAGE 534

Write on the above lines the locality of the claim with reference to some natural object or permanent monument whereby the claim can be identified. Give the section, township and range if known and, if possible, the direction and distance from the nearest public survey marker. It is advisable to make a sketch in the space above, showing the adjoining and overlapping claims. If this is an amendment of a location notice, give the name and book and page of recording of the claim being amended.

MAP FILED IN

CMC

STATE OF ARIZONA }
COUNTY OF PIMA }
Witness my hand and Official Seal

I hereby certify that the within instrument was filed for record in _____ County, Arizona

No. 81813
Book 3891 Page 535
Date: 1970 DEC 14 PM 5:15
Request of: Anthony Lane

County Recorder

By *Debra Rapp*
Deputy

Fee: 2.00

Indexed	Filed	Blotted
		<i>NO</i>

Notice of Location (LODE)

NOTICE IS HEREBY GIVEN that the B S & K # 6A lode mining claim was located by Anthony Lane, Agent on Dec 14, 19 70

This claim is 1,300 feet in length along the vein or deposit of mineral-bearing rock in place and 300 feet in width on each side of the middle of said vein or deposit at which this notice is posted. The general course of this claim is North-South and is situated in the Silverbell Mining District, Pima County, Arizona. This claim runs from the location monument or stake on which the notice is posted 10 feet in a northerly direction to the north center end monument or stake and 1490 feet in a southerly direction from the location monument or stake to the west center end monument or stake, and is also marked by two corner monuments or stakes at each end of the claim, one on each side of and 300 feet from the center end monuments or stakes, making the claim in the form of a parallelogram.

This claim joins B S & K # 63 to the south with common and contiguous end lines. The north end line of this claim lies 4800 feet southeast of the NW Corn of Sec 34 T 11 S R 8 W.

Anthony Lane

Agent for B S & K Mining Co

Locator

RECEIVED
BIRMINGHAM STATE OFFICE
PHOENIX, ARIZONA
SEP 14 2 27 PM '70

BOOK 3891 PAGE 535

Write on the above lines the locality of the claim with reference to some natural object or permanent monument whereby the claim can be identified. Give the section, township and range if known and, if possible, the direction and distance from the nearest public survey marker. It is advisable to make a sketch in the space above, showing the adjoining and overlapping claims. If this is an amendment of a location notice, give the name and book and page of recording of the claim being amended.

MAP FILED IN FILE

had 41

STATE OF ARIZONA
COUNTY OF PIMA

I hereby certify that the within
instrument was filed for record
in _____ County, Arizona

No. 8181 536
Book 389
Date: 1970 DEC 14 PM 3 13

Witness my hand and Official Seal

County Recorder

Date: _____
Request of: *Anthony Lane*
Fee: _____

Indexed	Paged	Clotted
		<i>(initials)</i>

By *Anthony Lane*
Deputy

Notice of Location (LODE)

NOTICE IS HEREBY GIVEN that the B S & K # 65 lode mining claim
 was located by Anthony Lane Agent on Dec 14 19 70.
 This claim is 1,500 feet in length along the vein or deposit of mineral-bearing rock in place and 300 feet in
 width on each side of the middle of said vein or deposit at which this notice is posted. The general course of
 this claim is North-South and is situated in the Silverbell Mining
 District, Pima County, Arizona. This claim runs from the location monument or stake
 on which the notice is posted 10 feet in a northerly direction to the north
 center end monument or stake and 1490 feet in a southerly direction from the
 location monument or stake to the south center end monument or stake, and is also marked by two
 corner monuments or stakes at each end of the claim, one on each side of and 300 feet from the center end
 monuments or stakes, making the claim in the form of a parallelogram.
 This claim joins B S & K # 64 to the west with common and contiguous
 sidelines. The north end line of this claim lies 4400 feet southeast
 of the N W Corn of Sec 34 T 11 S. R 8 W.

(Signature)
Agent for B S & K Mining Co.
Locator

BOOK 3891 PAGE 536

Write on the above lines the locality of the claim with reference to some natural object or permanent monu-
ment whereby the claim can be identified. Give the section, township and range if known and, if possible,
the direction and distance from the nearest public survey marker. It is advisable to make a sketch in the
space above, showing the adjoining and overlapping claims. If this is an amendment of a location notice,
the name and book and page of recording of the claim being amended.

RECEIVED
BIRMINGHAM STATE OFFICE
SEP 14 2 27 PM '79
PHOENIX ARIZONA

MAP FILED IN 63296

56646

STATE OF ARIZONA)
COUNTY OF PIMA)

I hereby certify that the within instrument was filed for record in PIMA County, Arizona

No. _____
Book 3332 Page 59
Date: 1963 SEP 13 AM 8 41
Request of: _____

Witness my Land and Official Seal.

ANITA SULLIVAN
County Recorder

Indexed	Paged	Blotted

By Thomas J. Mundell
Deputy

B S & K Mining Co
Fee: 2.00

Notice of Location
(LODE)

NOTICE IS HEREBY GIVEN that the VULCAN NO. 33 lode mining claim was located by B S & K MINING COMPANY on Sept. 12, 19 68. This claim is 1,500 feet in length along the vein or deposit of mineral-bearing rock in place and 300 feet in width on each side of the middle of said vein or deposit at which this notice is posted. The general course of this claim is Northerly--Southerly and is situated in the Silver Bell Mining District, Pima County, Arizona. This claim runs from the location monument or stake on which the notice is posted 100 feet in a Southerly direction to the South center end monument or stake and 1400 feet in a Northerly direction from the location monument or stake to the North center end monument or stake, and is also marked by two corner monuments or stakes at each end of the claim, one on each side of and 300 feet from the center end monuments or stakes, making the claim in the form of a parallelogram.

Located Approx. 1600 feet from SE Corner of Sec. 29, T11S, Range 8E.
Northerly

B S & K MINING CO.
W. H. Miller
A. W. Miller Locator Agent

RECEIVED
SILVER STATE OFFICE
PHOENIX, ARIZONA
SEP 14 2 27 PM '79
BOOK 3332 PAGE 59

MAP FILED IN

63296

Write on the above lines the locality of the claim with reference to some natural object or permanent monument whereby the claim can be identified. Give the section, township and range if known and, if possible, the direction and distance from the nearest public survey marker. It is advisable to make a sketch in the space above, showing the adjoining and overlapping claims. If this is an amendment of a location notice, give the name and book and page of recording of the claim being amended.

RECEIVED
B.L.M. AZ STATE OFFICE

SEP 14 2 27 PM '79

STATE OF ARIZONA)
COUNTY OF PIMA) ss
Witness my hand and Official Seal.

PHOENIX, ARIZONA
I hereby certify that the within
instrument was filed for record
in PIMA County, Arizona

No. 56647

Book 3332 Page 60

Date: 1963 SEP 13 AM 8 41

Request of: B S & K Mining Co

ATMA SULLINGER
County Recorder

By *Thomas J. Marshall*
Deputy

Fee: \$ 2.00

Indexed	Paged	Blotted
		<i>[initials]</i>

Notice of Location
(LODE)

NOTICE IS HEREBY GIVEN that the VULCAN NO. 34 lode mining claim was located by B S & K MINING COMPANY on Sept. 12, 19 68. This claim is 1,500 feet in length along the vein or deposit of mineral-bearing rock in place and 300 feet in width on each side of the middle of said vein or deposit at which this notice is posted. The general course of this claim is Northberly--Southerly and is situated in the Silver Bell Mining District, Pima County, Arizona. This claim runs from the location monument or stake on which the notice is posted 100 feet in a Northberly direction to the North center end monument or stake and 1400 feet in a Southerly direction from the location monument or stake to the South center end monument or stake, and is also marked by two corner monuments or stakes at each end of the claim, one on each side of and 300 feet from the center end monuments or stakes, making the claim in the form of a parallelogram.

Located Approx. 2000 Feet From the SE Corner of Sec. 29, T11S, Range 3E.
Northwesterly

B S & K MINING COMPANY
[Signature]
A. M. Kalaf Locator / Agent

Write on the above lines the locality of the claim with reference to some natural object or permanent monument whereby the claim can be identified. Give the section, township and range if known and, if possible, the direction and distance from the nearest public survey marker. It is advisable to make a sketch in the space above, showing the adjoining and overlapping claims if this is an amendment of a location notice, give the name and book and page of recording of the claim being amended.

MAP FILED IN
BOOK 3332 PAGE 60
63296

RECEIVED
B.L.M. AZ STATE OFFICE

SEP 14 2 27 PM '79

PHOENIX, ARIZONA 56618

Book 3332 Page 61

Date: 13 SEP 18 AM 8 41
Request of: B.S. & K Mining Co

STATE OF ARIZONA)
COUNTY OF PIMA)

I hereby certify that the within
instrument was filed for record
in PIMA County, Arizona

Witness my hand and Official Seal.

ANNA SULLINS
County Recorder

Indexed	Paged	Blotted
		<i>[initials]</i>

By *Thomas y Minde*
Deputy

Fee: 2.10

Notice of Location
(LODE)

NOTICE IS HEREBY GIVEN that the VULCAN NO. 35 lode mining claim
 was located by B.S. & K MINING COMPANY on Sept. 12, 1968.
 This claim is 1,500 feet in length along the vein or deposit of mineral-bearing rock in place and 300 feet in
 width on each side of the middle of said vein or deposit at which this notice is posted. The general course of
 this claim is Northerly-- Southerly and is situated in the Silver Bell Mining
 District, Pima County, Arizona. This claim runs from the location monument or stake
 on which the notice is posted 100 feet in a Northerly direction to the North
 center end monument or stake and 1400 feet in a Southerly direction from the
 location monument or stake to the South center end monument or stake, and is also marked by two
 corner monuments or stakes at each end of the claim, one on each side of and 300 feet from the center end
 monuments or stakes, making the claim in the form of a parallelogram.
 Located Approx. 2800 Feet ENE Northwesterly From The SEC of Section 29, T11S, R2E.

B.S. & K MINING COMPANY
M. Katal
 Locust A. H. KIST, Agent

Write on the above lines the locality of the claim with reference to some natural object or permanent monu-
 ment whereby the claim can be identified. Give the section, township and range if known and, if possible,
 the direction and distance from the nearest public survey marker. It is advisable to make a sketch in the
 space above, showing the adjoining and overlapping claims. If this is an amendment of a location notice, give
 the name and book and page of recording of the claim being amended.

BOOK 3332 PAGE 61

HAD FILED IN 63296

A MC

RECEIVED
S.L.M. AZ STATE OFFICE

SEP 14 2 27 PM '79

PHOENIX, ARIZONA 506-19

STATE OF ARIZONA)
COUNTY OF PIMA)

I hereby certify that the within
instrument was filed for record
in PIMA County, Arizona

Witness my hand and Official Seal

Indexed	Paged	Blotted
		<i>[Handwritten mark]</i>

ANNA SULLINGER
County Recorder

By *Anna Y. Minnie*
Deputy

No. ARIZONA
Book 3332 Page 62
Date: 1933 SEP 18 AM 8 41
Request of *B S & K Mining Co*

Fee: *5 20*

Notice of Location
(LODE)

NOTICE IS HEREBY GIVEN that the VULCAN No. 36 lode mining claim
 was located by B. S. & K. MINING COMPANY on Sept. 12, 19 68.
 This claim is 1,500 feet in length along the vein or deposit of mineral-bearing rock in place and 300 feet in
 width on each side of the middle of said vein or deposit at which this notice is posted. The general course of
 this claim is Northwesterly-- Southerly and is situated in the Silver Bell Mining
 District, Pima County, Arizona. This claim runs from the location monument or stake
 on which the notice is posted 30 feet in a Northerly direction to the North
 center end monument or stake and 1470 feet in a Southerly direction from the
 location monument or stake to the South center end monument or stake, and is also marked by two
 corner monuments or stakes at each end of the claim, one on each side of and 300 feet from the center end
 monuments or stakes, making the claim in the form of a parallelogram.
Located Approx. 2800 Feet Northwesterly From The SEC. of Section 29, T11S, R3E.

B. S. & K. MINING COMPANY

[Signature]
A. H. L. Locator Agent

Write on the above lines the locality of the claim with reference to some natural object or permanent monu-
ment whereby the claim can be identified. Give the section, township and range if known and, if possible,
the direction and distance from the nearest public survey marker. It is advisable to make a sketch in the
space above, showing the adjoining and overlapping claims. If this is an amendment of a location notice, give
the name and book and page of recording of the claim being amended.

FILED IN
3332 REC 62

STATE OF ARIZONA }
COUNTY OF PIMA }

I hereby certify that the within instrument was filed for record in Pima County, Arizona

No. 1918

Book 3909 Page 202

Date: 1971 JAN 11 1971
Request of: Anthony Lane

Witness my hand and Official Seal.

IDA MAE SWITH

County Recorder

By: Harold DeFosco
Deputy

Fee: 2⁰⁰

Indexed	Paged	Filed

Notice of Location (LODE)

NOTICE IS HEREBY GIVEN that the Vulcan No. 37 lode mining claim was located by B S & K Mining Co. - a citizen of U.S. on January 11, 1971. This claim is 1,500 feet in length along the vein or deposit of mineral-bearing rock in place and 300 feet in width on each side of the middle of said vein or deposit at which this notice is posted. The general course of this claim is Easterly-Westerly and is situated in the Silver Bell Mining District, Pima County, Arizona. This claim runs from the location monument or stake on which the notice is posted 100 feet in a Westerly direction to the West center end monument or stake and 1400 feet in a Easterly direction from the location monument or stake to the East center end monument or stake, and is also marked by two corner monuments or stakes at each end of the claim, one on each side of and 300 feet from the center end monuments or stakes, making the claim in the form of a parallelogram. Approx. 2000' Northeasterly from S. W. corner Section 29, T 11 S, R 8 E, G & S R B & M

Anthony Lane
B S & K Mining Co.
Anthony Lane- Agent
Locator

PHOENIX, ARIZONA

SEP 14 2 28 PM '79

RECEIVED
B.L.M. AZ STATE OFFICE

BOOK 3909 PAGE 202

Write on the above lines the locality of the claim with reference to some natural object or permanent monument whereby the claim can be identified. Give the section, township and range if known and, if possible, the direction and distance from the nearest public survey marker. It is advisable to make a sketch in the space above, showing the adjoining and overlapping claims. If this is an amendment of a location notice, give the name and book and page of recording of the claim being amended.

MAP FILED IN 63296

STATE OF ARIZONA }
COUNTY OF PIMA }

I hereby certify that the within instrument was filed for record in PIMA County, Arizona

No. 1919
Book 1971 JAN 11 Page 11 20

Date: 3/19/79
Request of: Anthony Lane

Witness my hand and Official Seal.

Indexed	Paged	Blotted
		11

IDA MAE SMITH
County Recorder

By *Joseph Beckman*
Deputy

Fee: 20⁰⁰

Notice of Location (LODE)

NOTICE IS HEREBY GIVEN that the Vulcan No. 38 lode mining claim was located by B. S. & K. Mining Co-Citizen of U.S. on January 11, 1971. This claim is 1,500 feet in length along the vein or deposit of mineral-bearing rock in place and 300 feet in width on each side of the middle of said vein or deposit at which this notice is posted. The general course of this claim is Westerly-Westerly and is situated in the Silver Bell Mining District, Pima County, Arizona. This claim runs from the location monument or stake on which the notice is posted 100 feet in a Easterly direction to the East center end monument or stake and 1400 feet in a Westerly direction from the location monument or stake to the west center end monument or stake, and is also marked by two corner monuments or stakes at each end of the claim, one on each side of and 300 feet from the center end monuments or stakes, making the claim in the form of a parallel-gram.

Approx 2000 feet northeasterly from S. W. corner of Section 29,
T 11 S, R 8 E, G & S R B & M

RECEIVED
B.L.H. AZ STATE OFFICE
SEP 14 2 28 PM '79
PHOENIX, ARIZONA

Anthony Lane

B S & K Mining Co.
Anthony Lane-Agent
Locator

BOOK 3909 PAGE 203

Write on the above lines the locality of the claim with reference to some natural object or permanent monument whereby the claim can be identified. Give the section, township and range if known and, if possible, the direction and distance from the nearest public survey marker. It is advisable to make a sketch in the space above, showing the adjoining and overlapping claims. If this is an amendment of a location notice, give the name and book and page of recording of the claim being amended.

MAP FILED IN 63296

RECORDED BY: JEE
DEPUTY RECORDER
2012 RD15
W
MR T E SCARTACCINI
ASARCO INC
PO BOX 5747
TUCSON AZ 85703



DOCKET: 9359
PAGE: 1008
NO. OF PAGES: 2
SEQUENCE: 92121343
ALOCAT 08/20/92 13:31:00
ENVELOPE
AMOUNT PAID \$ 6.00

**AMENDED NOTICE OF LOCATION
(LODE CLAIM)**

63461

Notice is hereby given that ASARCO Incorporated, whose mailing address is Silver Bell Unit, Marana, Arizona 85653, by its undersigned agent, makes this amended location of the Vulcan 39 lode mining claim, in the Silver Bell Mining District, County of Pima, State of Arizona.

The claim is 1,500 feet in length along the vein or deposit of mineral bearing rock in place and 600 feet in width (300 feet on either side of the center line of the claim), forming a claim in the shape of a parallelogram. The general course of said claim is from North to South.

This Amended Notice is posted on the centerline of the claim which location monument is in Section 30, Township 11S, Range 8E, G.S.R.M..

The location monument of said claim is located approximately 197 feet west and 2,478 feet north from the SW corner of Section 29, Township 11S, Range 8E, G.S.R.M., Arizona and said claim lies within the SE 1/4 of Section 30, T.11S., R.8E. & SW 1/4 of Section 29 T.11S., R.8E., G.S.R.M..

The surface boundaries of the claim are described as follows: Beginning at the location monument and running thence northwesterly 10 ft to the center of the end line and the true point of beginning thence (clockwise) northeasterly 300 ft to corner 1, thence southeasterly 1500 ft to corner 2, thence southwesterly 300 ft to center end line, thence southwesterly 300 ft to corner 3, thence northwesterly 1500 ft to corner 4, thence northeasterly 300 ft to point of beginning.

There are seven substantial posts, projecting at least 4 feet above the surface of the ground, or stone monuments, at least 3 feet high, one for the location monument, one at each of the four corners and one at the center of each end line as prescribed by A.R.S. 27-204.

This claim was amended, located, dated and posted on the ground this 7 day of July, 1992 to exclude any portion of land which was impacted by the 'Land Trade Agreement' between ASARCO Incorporated and the United States. The original Notice of Location of this claim is recorded in the official records of Pima County, Arizona, as follows:

<u>DATE RECORDED</u>	<u>BOOK</u>	<u>PAGE</u>	<u>BLM SERIAL NO.</u>
January 11, 1971	3909	204	63461

ASARCO Incorporated
By: [Signature]
Agent

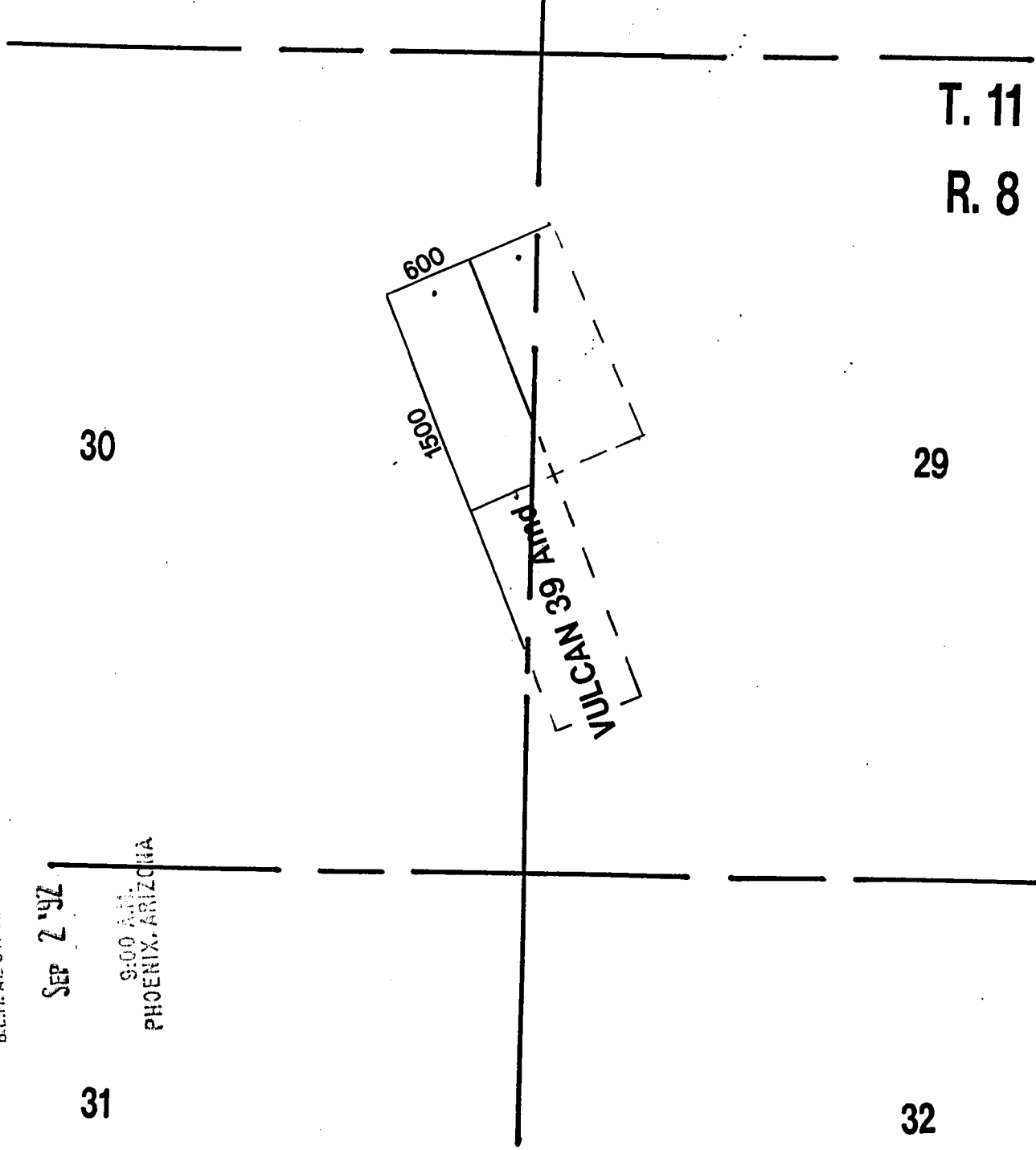
PHOENIX, ARIZONA
9:00 A.M.
SEP 2 1992
RECEIVED
BLM, AZ STATE OFFICE

9359 1008

CI NA/Add chg/see
ENTERED IN COMPUTER
9-15-92

2

T. 11 S.
R. 8 E.



RECEIVED
B.L.N. AZ STATE OFFICE

SEP 2 '92

9:00 AM.
PHOENIX, ARIZONA

31

32

ASARCO INCORPORATED
MARANA, ARIZONA
85653

LODE CLAIM IN PIMA COUNTY, ARIZONA
SCALE 1" = 1000'

9359

1009

STATE OF ARIZONA }
COUNTY OF PIMA }

I hereby certify that the within instrument was filed for record in PIMA County, Arizona

No. 1920

Book 3909 Page 204

Date: 1971 JAN 11 AM 11 20

Request of: Anthony Lane

Witness my hand and Official Seal

Indexed	Paged	Plotted

IDA M. L. SMITH
County Recorder

By: *Angela Dubois*
Deputy

Fee: 2.00

Notice of Location (LODE)

NOTICE IS HEREBY GIVEN that the Vulcan No. 29 lode mining claim was located by B S & K Mining Co-U. S. Citizen on January 11, 19 71. This claim is 1,500 feet in length along the vein or deposit of mineral-bearing rock in place and 300 feet in width on each side of the middle of said vein or deposit at which this notice is posted. The general course of this claim is Northerly-Southerly and is situated in the Silver Bell Mining District, Pima County, Arizona. This claim runs from the location monument or stake on which the notice is posted 100 feet in a Southerly direction to the South center end monument or stake and 1400 feet in a Northerly direction from the location monument or stake to the North center end monument or stake, and is also marked by two corner monuments or stakes at each end of the claim, one on each side of and 300 feet from the center end monuments or stakes, making the claim in the form of a parallelogram.

Approx 1350 feet northeasterly from S. W. corner Section 29,
T 11 S, R 8 E, G & S R B & M

Anthony Lane
B S & K Mining Co.
Anthony Lane-Agent
Locator

Write on the above lines the locality of the claim with reference to some natural object or permanent monument whereby the claim can be identified. Give the section, township and range if known and, if possible, the direction and distance from the nearest public survey marker. It is advisable to make a sketch in the space above, showing the adjoining and overlapping claims. If this is an amendment of a location notice, give the name and book and page of recording of the claim being amended.

BOOK 3909 PAGE 204

MAP FILED IN 63296

RECEIVED
S.L.M. AZ STATE OFFICE
SEP 14 2 28 PM '79
PHOENIX, ARIZONA

STATE OF ARIZONA }
COUNTY OF PIMA }

I hereby certify that the within instrument was filed for record in Pima County, Arizona

No. 1921

Book 1971-11 Page 205

Date: 3-9-79 Request of: Anthony Lane

Witness my hand and Official Seal

Indexed	Paged	Filed

IDA MAE SMYLER
County Recorder

By: *Anthony Lane*
Deputy Fee: 20

Notice of Location (LODE)

NOTICE IS HEREBY GIVEN that the Vulcan No. 40 lode mining claim was located by B. S. & K Mining Co., Citizen of U.S. on January 11, 1971. This claim is 1,500 feet in length along the vein or deposit of mineral-bearing rock in place and 300 feet in width on each side of the middle of said vein or deposit at which this notice is posted. The general course of this claim is Northerly-Southerly and is situated in the Silver Bell Mining District, Pima County, Arizona. This claim runs from the location monument or stake on which the notice is posted 100 feet in a Southerly direction to the South center end monument or stake and 1400 feet in a Northerly direction from the location monument or stake to the North center end monument or stake, and is also marked by two corner monuments or stakes at each end of the claim, one on each side of and 300 feet from the center end monuments or stakes, making the claim in the form of a parallelogram.

Approx 1850 feet Northeasterly from S. W. corner of Section 29
 T 11 S., R 8 E., G & S R B & M

Anthony Lane
 B S & K Mining Co.
 Anthony Lane-Agent
 Locator

BOOK 3909 PAGE 205

Write on the above lines the locality of the claim with reference to some natural object or permanent monument whereby the claim can be identified. Give the section, township and range if known and, if possible, the direction and distance from the nearest public survey marker. It is advisable to make a sketch in the space above, showing the adjoining and overlapping claims. If this is an amendment of a location notice, give the name and book and page of recording of the claim being amended.

RECEIVED
 B.L.M. AZ STATE OFFICE
 SEP 14 2 28 PM '79
 PHOENIX, ARIZONA

MAP FILED IN 63296

STATE OF ARIZONA }
COUNTY OF PIMA }

I hereby certify that the within instrument was filed for record in PIMA County, Arizona

No. 1922

Book 3909 Page 206

Date: Request of: Anthony Lane

Witness my hand and Official Seal.

Indexed	Paged	Blotted
		<i>[Signature]</i>

County Recorder

By: *[Signature]*
Deputy

Fee: 2.00

Notice of Location
(LODE)

NOTICE IS HEREBY GIVEN that the Vulcan No. 41 lode mining claim was located by B S & K Mining Co.-Citizen of U.S. on January 11, 1971. This claim is 1,500 feet in length along the vein or deposit of mineral-bearing rock in place and 300 feet in width on each side of the middle of said vein or deposit at which this notice is posted. The general course of this claim is Northerly-Southerly and is situated in the Silver Bell Mining District, Pima County, Arizona. This claim runs from the location monument or stake on which the notice is posted 100 feet in a Southerly direction to the South center end monument or stake and 1400 feet in a Northerly direction from the location monument or stake to the ~~center~~ center end monument or stake, and is also marked by two corner monuments or stakes at each end of the claim, one on each side of and 300 feet from the center end monuments or stakes, making the claim in the form of a parallelogram.

Approx. 2350' from the northeasterly S. W corner of Section 29

T 11 S, R 8 E of the G & S R B & M

[Signature]
B S & K Mining Co.
Anthony Lane-Agent
Locator

Write on the above lines the locality of the claim with reference to some natural object or permanent monument whereby the claim can be identified. Give the section, township and range if known and, if possible, the direction and distance from the nearest public survey marker. It is advisable to make a sketch in the space above, showing the adjoining and overlapping claims. If this is an amendment of a location notice, give the name and book and page of recording of the claim being amended.

BOOK 3909 PAGE 206
RECEIVED
B.L.M. AZ STATE OFFICE
SEP 14 2 28 PM '79
PHOENIX, ARIZONA

MAP FILED IN

63296

STATE OF ARIZONA }
COUNTY OF PIMA }

I hereby certify that the within instrument was filed for record in _____ County, Arizona

No. 1923
Book 3909 Page 207
Date: SEP 14 11 AM '79
Request of Anthony Lane

Witness my hand and Official Seal.

Indexed	Paged	Blotted

County Recorder

By *Richard Dickerson*
Deputy Fee: 20

Notice of Location
(LODE)

NOTICE IS HEREBY GIVEN that the Vulcan No. 42 lode mining claim was located by R S & K Mining Co.-Citizen of U.S. on January 11, 1971. This claim is 1,500 feet in length along the vein or deposit of mineral-bearing rock in place and 300 feet in width on each side of the middle of said vein or deposit at which this notice is posted. The general course of this claim is Northerly-Southerly and is situated in the Silver Bell Mining District, Pima County, Arizona. This claim runs from the location monument or stake on which the notice is posted 100 feet in a Southerly direction to the South center end monument or stake and 1400 feet in a Northerly direction from the location monument or stake to the North center end monument or stake, and is also marked by two corner monuments or stakes at each end of the claim, one on each side of and 300 feet from the center end monuments or stakes, making the claim in the form of a parallelogram.

Approx. 2850 feet in a northeasterly Direction from the S. W. corner of Section 29, T 11 S, R 8 E, G & S R B & M

Anthony Lane
B S & K Mining Co.
Anthony Lane-Agent
Locstor

RECEIVED
B.L.M. AZ STATE OFFICE
SEP 14 2 28 PM '79
PHOENIX, ARIZONA
BOOK 3909 PAGE 207

Write on the above lines the locality of the claim with reference to some natural object or permanent monument whereby the claim can be identified. Give the section, township and range if known and, if possible, the direction and distance from the nearest public survey marker. It is advisable to make a sketch in the space above, showing the adjoining and overlapping claims. If this is an amendment of a location notice, give the name and book and page of recording of the claim being amended.

MAP FILED IN 63236

STATE OF ARIZONA }
COUNTY OF PIMA }

I hereby certify that the within instrument was filed for record in PIMA County, Arizona

No. 1924
Book 3909 Page 208
Date: 12/28/79
Request of: Anthony Lane
Fee: 2.00

Witness my hand and Official Seal.

Indexed	Paged	Blotted
		<i>[Signature]</i>

County Recorder

By *[Signature]*
Deputy

Notice of Location
(LODE)

NOTICE IS HEREBY GIVEN that the Vulcan No. 43 lode mining claim was located by B. S. & K Mining Co., Citizen of U. S. on January 11, 1971. This claim is 1,500 feet in length along the vein or deposit of mineral-bearing rock in place and 300 feet in width on each side of the middle of said vein or deposit at which this notice is posted. The general course of this claim is Northerly-Southerly and is situated in the Silver Bell Mining District, Pima County, Arizona. This claim runs from the location monument or stake on which the notice is posted 100 feet in a Southerly direction to the South center end monument or stake and 1400 feet in a Northerly direction from the location monument or stake to the North center end monument or stake, and is also marked by two corner monuments or stakes at each end of the claim, one on each side of and 300 feet from the center end monuments or stakes, making the claim in the form of a parallelogram. 3350 feet in a northeasterly direction from the S. W. corner of Section 29, T 11 S., Range 8 East G & S R B & M

RECEIVED
B.L.M. AZ STATE OFFICE
SEP 14 2 28 PM '79
PHOENIX, ARIZONA

[Signature]
B S & K Mining Co.
Anthony Lane-Agent
Locstor

BOOK 3909 PAGE 208

Write on the above lines the locality of the claim with reference to some natural object or permanent monument whereby the claim can be identified. Give the section, township and range if known and, if possible, the direction and distance from the nearest public survey marker. It is advisable to make a sketch in the space above, showing the adjoining and overlapping claims. If this is an amendment of a location notice, give the name and book and page of recording of the claim being amended.

MAP FILED IN 63296

STATE OF ARIZONA)
COUNTY OF PIMA)

I hereby certify that the within instrument was filed for record in _____ County, Arizona

No. 56650
Book 3332 Page 63

Witness my hand and Official Seal.

ANITA SULLIVAN
County Recorder

Date: 1963 SEP 18 AM 8:41
Request of: B S & K Mining Co

Indexed	Paged	Blotted

Thomas J. Mendenhall
Deputy Fee: \$ 2.00

Notice of Location
(LODE)

NOTICE IS HEREBY GIVEN that the VULCAN No. 44 lode mining claim was located by B S & K MINING COMPANY on Sept. 12, 19 68. This claim is 1,500 feet in length along the vein or deposit of mineral-bearing rock in place and 300 feet in width on each side of the middle of said vein or deposit at which this notice is posted. The general course of this claim is Northwesterly -- Southerly and is situated in the Silver Ball Mining District, Pima County, Arizona. This claim runs from the location monument or stake on which the notice is posted 100 feet in a Southerly direction to the South center end monument or stake and 1400 feet in a Northwesterly direction from the location monument or stake to the North center end monument or stake, and is also marked by two corner monuments or stakes at each end of the claim, one on each side of and 300 feet from the center end monuments or stakes, making the claim in the form of a parallelogram.

Located Approx. 3000 Feet ~~NORTH~~ Northwesterly From The SEC. of Section 29, T11S, R8E.

RECEIVED
S.L.M. AZ. STATE OFFICE
SEP 14 2 29 PM '79
PHOENIX, ARIZONA

B S & K MINING COMPANY
A. M. Katal
A. M. Katal, Locator Agent

Write on the above lines the locality of the claim with reference to some natural object or permanent monument whereby the claim can be identified. Give the section, township and range if known and, if possible, the direction and distance from the nearest public survey marker. It is advisable to make a sketch in the space above, showing the adjoining and overlapping claims. If this is an amendment of a location notice, give the name and book and page of recording of the claim being amended.

BOOK 3332 PAGE 63

MAP FILED IN 63296

STATE OF ARIZONA }
COUNTY OF PIMA } ss I hereby certify that the within
instrument was filed for record
in PIMA County, Arizona
Witness my hand and Official Seal.

No. 56651
Book 3332 Page 64
Date: 1933 SEP 18 AM 8 41
Request of: B S & K Mining Co

ANITA SULLINGER
County Recorder

Indexed	Paged	Plotted

By Thomas J. Mander
Deputy

Fee: 3 20

Notice of Location
(LODK)

NOTICE IS HEREBY GIVEN that the VULCAN No. 45 lode mining claim
was located by B. S. & K. MINING CO. on Sept. 12, 1968.
This claim is 1,500 feet in length along the vein or deposit of mineral-bearing rock in place and 300 feet in
width on each side of the middle of said vein or deposit at which this notice is posted. The general course of
this claim is Northerly--Southerly and is situated in the Silver Bell Mining
District, Pima County, Arizona. This claim runs from the location monument or stake
on which the notice is posted 100 feet in a Southerly direction to the South
center end monument or stake and 1400 feet in a Northerly direction from the
location monument or stake to the North center end monument or stake, and is also marked by two
corner monuments or stakes at each end of the claim, one on each side of and 300 feet from the center end
monuments or stakes, making the claim in the form of a parallelogram.
Located Approx. 3000 Feet in a Northwesterly Direction From The SEC. of Section
29, T11S, R3E.

RECEIVED
B.L.M. AZ STATE OFFICE
SEP 14 2 29 PM '79
PHOENIX, ARIZONA

B. S. & K. MINING COMPANY
A. M. Kalar
A. M. Kalar - Locust Agent

Write on the above lines the locality of the claim with reference to some natural object or permanent monu-
ment whereby the claim can be identified. Give the section, township and range if known and, if possible,
the direction and distance from the nearest public survey marker. It is advisable to make a sketch in the
space above, showing the adjoining and overlapping claims. If this is an amendment of a location notice, give
the name and book and page of recording of the claim being amended.

MAP FILED IN 63296

BOOK 3332 PAGE 61

STATE OF ARIZONA }
COUNTY OF PIMA }

I hereby certify that the within instrument was filed for record in Pima County, Arizona

No. 50652
Book 3332 Page 65

Witness: my hand and Official Seal

ANITA SULLINGER
County Recorder

Date: 1963 SEP 18 AM 8 41
Request of B S & K Mining Co

Indexed	Paged	Blotted

By *Thomas Y. Minnie*
Deputy

Fee: 2.10

Notice of Location (LODE)

NOTICE IS HEREBY GIVEN that the VULCAN No. 46 lode mining claim was located by B S & K MINING COMPANY on Sept. 12, 1963. This claim is 1,500 feet in length along the vein or deposit of mineral-bearing rock in place and 300 feet in width on each side of the middle of said vein or deposit at which this notice is posted. The general course of this claim is Northerly--Southerly and is situated in the Silver Bell Mining District, Pima County, Arizona. This claim runs from the location monument or stake on which the notice is posted 100 feet in a Southerly direction to the South center end monument or stake and 1400 feet in a Northerly direction from the location monument or stake to the North center end monument or stake, and is also marked by two corner monuments or stakes at each end of the claim, one on each side of and 300 feet from the center end monuments or stakes, making the claim in the form of a parallelogram.

Located Approx. 3000 Feet In A Northwesterly Direction From The SEC of Section 29, T11S, R5E.

RECEIVED
B.L.M. AZ STATE OFFICE
SEP 14 2 29 PM '79
PHOENIX, ARIZONA

B S & K MINING COMPANY
A. M. [Signature]
A. M. [Signature] Agent

Write on the above lines the locality of the claim with reference to some natural object or permanent monument whereby the claim can be identified. Give the section, township and range if known and, if possible, the direction and distance from the nearest public survey marker. It is advisable to make a sketch in the space above, showing the adjoining and overlapping claims. If this is an amendment of a location notice, give the name and book and page of recording of the claim being amended.

BOOK 3332 PAGE 65

FILED IN 63296

STATE OF ARIZONA)
COUNTY OF PIMA)

I hereby certify that the within
instrument was filed for record
in PIMA County, Arizona

No. 56653

Book 3332 Page 66

Date: 1933 SEP 16 11 8 41

Request of: B S & K Mining Co

Witness my hand and Official Seal

ANNA SILLINGER
County Recorder

Indexed	Paged	Plotted

By Thomas Y. Munn
Deputy

Fee: 2.00

Notice of Location
(LODE)

NOTICE IS HEREBY GIVEN that the VULCAN No. 47 Lode mining claim was located by B. S. & K. MINING COMPANY on Sept. 12, 19 33. This claim is 1,500 feet in length along the vein or deposit of mineral-bearing rock in place and 300 feet in width on each side of the middle of said vein or deposit at which this notice is posted. The general course of this claim is Northerly-Southerly and is situated in the Silver Bell Mining District, Pima County, Arizona. This claim runs from the location monument or stake on which the notice is posted 75 feet in a Southerly direction to the South center end monument or stake and 1425 feet in a Northerly direction from the location monument or stake to the North center end monument or stake, and is also marked by two corner monuments or stakes at each end of the claim, one on each side of and 300 feet from the center end monuments or stakes, making the claim in the form of a parallelogram.

Located Approx. 3000 Feet In A Northwesterly Direction From the SEC of Section 29, T11S, R8E.

RECEIVED
B. S. & K. MINING CO.
DENIX, ARIZONA
SEP 14 2 29 PM '33

B. S. & K. MINING COMPANY
A. M. Kalaf
A. M. Kalaf Lector Agent

Write on the above lines the locality of the claim with reference to some natural object or permanent monument whereby the claim can be identified. Give the section, township and range if known and, if possible, the direction and distance from the nearest public survey marker. It is advisable to make a sketch in the space above, showing the adjoining and overlapping claims. If this is an amendment of a location notice, give the name and book and page of recording of the claim being amended.

BOOK 3332 PAGE 66

MAP FILED IN

63296

STATE OF ARIZONA)
COUNTY OF PIMA)
Witness my hand and Official Seal

I hereby certify that the within instrument was filed for record in PIMA County, Arizona

No. 56654
Book 3332 Page 67
Date: 1963 SEP 13 11 8 41
Request of B S & K Mining Co

AYVA SKILLINGTON
County Recorder

Indexed	Paged	Blotted
		<i>[Signature]</i>

Thomas J. Munn
Deputy

Fee: 20

Notice of Location
(LODE)

NOTICE IS HEREBY GIVEN that the VULCAN No. 48 lode mining claim was located by B S & K MINING COMPANY on Sept. 12, 19 63. This claim is 1,500 feet in length along the vein or deposit of mineral-bearing rock in place and 300 feet in width on each side of the middle of said vein or deposit at which this notice is posted. The general course of this claim is Northerly-Southerly and is situated in the Silver Bell Mining District, Pima County, Arizona. This claim runs from the location monument or stake on which the notice is posted 100 feet in a Northerly direction to the North center end monument or stake and 1400 feet in a Southerly direction from the location monument or stake to the South center end monument or stake, and is also marked by two corner monuments or stakes at each end of the claim, one on each side of and 300 feet from the center end monuments or stakes, making the claim in the form of a parallelogram.

Located Approx. 5700 Feet. In A Northwesterly Direction From The SEC of Section 29, T11S, R8E.

RECEIVED
B.L.M. AZ STATE OFFICE
SEP 14 2 29 PM '73
PHOENIX, ARIZONA

B S & K MINING COMPANY
[Signature]
A. M. Kalaflocator Agent

BOOK 3332 PAGE 67

MAP FILED IN

Write on the above lines the locality of the claim with reference to some natural object or permanent monument, whereby the claim can be identified. Give the section, township and range if known and, if possible, the direction and distance from the nearest public survey marker. It is advisable to make a sketch in the space above, showing the adjoining and overlapping claims. If this is an amendment of a location notice, give the name and book and page of recording of the claim being amended.

STATE OF ARIZONA)
COUNTY OF PIMA)

I hereby certify that the within
instrument was filed for record
in PIMA County, Arizona

Witness my hand and Official Seal

AYVA SULLINGER
County Recorder

No. 56655

Book 3332 Page 68

Date: 1963 SEP 18 11 8 41

Request of B S & K Mining Co

Indexed	Paged	Plotted
		<i>[Signature]</i>

By *Norma y Murrell*
Deputy

Fee: \$1 20

Notice of Location
(LODE)

NOTICE IS HEREBY GIVEN that the VULCAN No. 49 lode mining claim was located by B. S. & K MINING COMPANY on Sept. 12, 19 68. This claim is 1,500 feet in length along the vein or deposit of mineral-bearing rock in place and 300 feet in width on each side of the middle of said vein or deposit at which this notice is posted. The general course of this claim is Northerly--Southerly and is situated in the Silver Bell Mining District, Pima County, Arizona. This claim runs from the location monument or stake on which the notice is posted 100 feet in a Northerly direction to the North center end monument or stake and 1400 feet in a Southerly direction from the location monument or stake to the South center end monument or stake, and is also marked by two corner monuments or stakes at each end of the claim, one on each side of and 300 feet from the center end monuments or stakes, making the claim in the form of a parallelogram.

Located Approx. 5700 Feet In A Northwesterly Direction From The SEC. of Section 29, T11S, R3E.

RECEIVED
B.L.M. AZ STATE OFFICE
SEP 19 2 29 PM '79
PHOENIX, ARIZONA

~~XXXXXXXXXXXX~~ B S & K MINING CO

A M Kalaf
A. M. Kalaf - ~~Inspector~~ Agent

Write on the above lines the locality of the claim with reference to some natural object or permanent monument whereby the claim can be identified. Give the section, township and range if known and, if possible, the direction and distance from the nearest public survey marker. It is advisable to make a sketch in the space above, showing the adjoining and overlapping claims. If this is an amendment of a location notice, give the name and book and page of recording of the claim being amended.

BOOK 3332 PAGE 68

MAP FILED IN 63296

STATE OF ARIZONA
COUNTY OF PIMA

I hereby certify that the within
instrument was filed for record
in PIMA County, Arizona

Witness my hand and Official Seal.

LYNA SILLINGER
County Recorder

No. 50656
Book 3332 Page 69
Date: 1933 SEP 13 PM 8 41

Request of: B S & K Mining Co

Indexed	Paged	Blotted

By: Norman J. Meindl
Deputy

Fee: 2.00

Notice of Location (LODE)

NOTICE IS HEREBY GIVEN that the VULCAN No. 50 lode mining claim
was located by B S & K MINING COMPANY on Sept. 12, 1969.
This claim is 1,500 feet in length along the vein or deposit of mineral-bearing rock in place and 300 feet in
width on each side of the middle of said vein or deposit at which this notice is posted. The general course of
this claim is Northerly--Southerly and is situated in the Silver Bell Mining
District, Pima County, Arizona. This claim runs from the location monument or stake
on which the notice is posted 100 feet in a Northerly direction to the North
center end monument or stake and 1400 feet in a Southerly direction from the
location monument or stake to the South center end monument or stake, and is st. marked by two
corner monuments or stakes at each end of the claim, one on each side of and 300 feet from the center end
monuments or stakes, making the claim in the form of a parallelogram.
Located Approx. 5700 Feet In A Northwesterly Direction From The SEC. of Section
29, T11S, R8E.

RECEIVED
BLM. AZ STATE OFFICE
PHOENIX, ARIZONA
SEP 14 1969 2 29 PM '79

B S & K MINING COMPANY

W. J. Kral
Locust St. Agent

Write on the above lines the locality of the claim with reference to some natural object or permanent monu-
ment whereby the claim can be identified. Give the section, township and range if known and, if possible,
the direction and distance from the nearest public survey marker. It is advisable to make a sketch in the
space above, showing the adjoining and overlapping claims. If this is an amendment of a location notice, give
the name and book and page of recording of the claim being amended.

BOOK 3332 PAGE 69

MAP FILED IN 63296

STATE OF ARIZONA }
COUNTY OF PIMA }

I hereby certify that the within instrument was filed for record in PIMA County, Arizona

No. 56657

Book 3332 Page 76
1963 SEP 13

Date: Request of: B S & K Mining Co

Witness my hand and Official Seal

ANNA S. LINGG
County Recorder

Indexed	Paged	Plotted

By *Norma Y. Minard*
Deputy

Fee: 2.00

Notice of Location (LODE)

NOTICE IS HEREBY GIVEN that the VULCAN No. 51 lode mining claim was located by B S & K MINING COMPANY on Sept. 12, 1968. This claim is 1,500 feet in length along the vein or deposit of mineral-bearing rock in place and 300 feet in width on each side of the middle of said vein or deposit at which this notice is posted. The general course of this claim is Northerly--Southerly and is situated in the Silver Bell Mining District, XXX Pima County, Arizona. This claim runs from the location monument or stake on which the notice is posted 100 feet in a Northerly direction to the North center end monument or stake and 1400 feet in a Southerly direction from the location monument or stake to the South center end monument or stake, and is also marked by two corner monuments or stakes at each end of the claim, one on each side of and 300 feet from the center end monuments or stakes, making the claim in the form of a parallelogram.

Located Approx. 5700 Feet in a Northwesterly Direction From The SEC. of Section 29, T11S, R8E.

RECEIVED
B.L.M. AZ STATE OFFICE
PHOENIX, ARIZONA
SEP 14 2 29 PM '79

B S & K MINING COMPANY

M. K. Eslef
Locate M. K. Eslef, Agent

BOOK 3332 PAGE 70

Write on the above lines the locality of the claim with reference to some natural object or permanent monument whereby the claim can be identified. Give the section, township and range if known and, if possible, the direction and distance from the nearest public survey marker. It is advisable to make a sketch in the space above, showing the adjoining and overlapping claims. If this is an amendment of a location notice, give the name and book and page of recording of the claim being amended.

MAP FILED IN 63296

STATE OF ARIZONA }
COUNTY OF PIMA }

I hereby certify that the within instrument was filed for record in Pima County, Arizona

No. 1925
Book 3409 Page 209

Witness my hand and Official Seal.

IDA M. C. SMITH
County Recorder

Date: 1971 11 11
Request of Anthony Lane

Indexed	Paged	Filed

By *Anthony Lane*
Deputy Fee: 2.00

Notice of Location
(LODE)

NOTICE IS HEREBY GIVEN that the Vulcan No. 52 lode mining claim was located by B S & K Mining Co. - Citizen of U.S. on January 11, 1971. This claim is 1,500 feet in length along the vein or deposit of mineral-bearing rock in place and 300 feet in width on each side of the middle of said vein or deposit at which this notice is posted. The general course of this claim is Northerly-Southerly and is situated in the Silver Bell Mining District, Pima County, Arizona. This claim runs from the location monument or stake on which the notice is posted 100 feet in a Northerly direction to the North center end monument or stake and 1400 feet in a Southerly direction from the location monument or stake to the South center end monument or stake, and is also marked by two corner monuments or stakes at each end of the claim, one on each side of and 300 feet from the center end monuments or stakes, making the claim in the form of a parallelogram.

Approx. 6000 feet Northwestery from S E C of Section 29, T 11 S.
R B E G & S R B & M

Anthony Lane
B S & K Mining Co.
Anthony Lane-Agent
Locator

RECEIVED
B.L.M. AZ STATE OFFICE
SEP 14 2 29 PM '79
PHOENIX, ARIZONA

BOOK 3909 PAGE 269

Write on the above lines the locality of the claim with reference to some natural object or permanent monument whereby the claim can be identified. Give the section, township and range if known and, if possible, the direction and distance from the nearest public survey marker. It is advisable to make a sketch in the space above, showing the adjoining and overlapping claims. If this is an amendment of a location notice, give the name and book and page of recording of the claim being amended.

MAP FILED IN

STATE OF ARIZONA }
COUNTY OF PIMA }

I hereby certify that the within instrument was filed for record in _____ County, Arizona

No. 1927
Book 3909 Page 211
Date: SEP 14 11 AM '79
Request of: Anthony Lane
Fee: 20

Witness my hand and Official Seal.

Indexed	Filed	Blotted
		<i>[initials]</i>

IDA MAE SWYIN
County Recorder

By: *[Signature]*
Deputy

Notice of Location (LODE)

NOTICE IS HEREBY GIVEN that the Vulcan No. 54 lode mining claim was located by B. S. & K Mining Co-Citizen of U. S. on January 11, 19 71. This claim is 1,500 feet in length along the vein or deposit of mineral-bearing rock in place and 300 feet in width on each side of the middle of said vein or deposit at which this notice is posted. The general course of this claim is Northerly-Southerly and is situated in the Silver Bell Mining District, Pima County, Arizona. This claim runs from the location monument or stake on which the notice is posted 100 feet in a Northerly direction to the North center end monument or stake and 1400 feet in a Southerly direction from the location monument or stake to the South center end monument or stake, and is also marked by two corner monuments or stakes at each end of the claim, one on each side of and 300 feet from the center end monuments or stakes, making the claim in the form of a parallelogram.

Approx. 6600 feet NW from S E C of Sec 29, T 11 S, R 8 E,
G & S R B & M

RECEIVED
B.I.M. AZ STATE OFFICE
SEP 14 2 29 PM '79
PHOENIX, ARIZONA

[Signature]
B S & K Mining Co
Anthony Lane-Agent
Locator

BOOK 3909 PAGE 211

Write on the above lines the locality of the claim with reference to some natural object or permanent monument whereby the claim can be identified. Give the section, township and range if known and, if possible, the direction and distance from the nearest public survey marker. It is advisable to make a sketch in the space above, showing the adjoining and overlapping claims. If this is an amendment of a location notice, give the name and book and page of recording of the claim being amended.

MAP FILED IN 63296

STATE OF ARIZONA }
COUNTY OF PIMA }

I hereby certify that the within instrument was filed for record in Pima County, Arizona

No. 1926

Book 3909-1071-111-1-20

Date: Request of Anthony Lane

Witness my hand and Official Seal.

Indexed	Paged	Filed

County Recorder

By *Richard L. Huber*
Deputy Fee: 20

Notice of Location (LODE)

NOTICE IS HEREBY GIVEN that the Vulcan No. 53 lode mining claim was located by B S & K Mining Co-Citizen of U. S. on January 11, 19 71. This claim is 1,500 feet in length along the vein or deposit of mineral-bearing rock in place and 300 feet in width on each side of the middle of said vein or deposit at which this notice is posted. The general course of this claim is Northerly-Southerly and is situated in the Silver Bell Mining District, Pima County, Arizona. This claim runs from the location monument or stake on which the notice is posted 100 feet in a Southerly ^{Northerly} direction to the South ^{Northerly} center end monument or stake and 1400 feet in a Northerly ^{Southerly} direction from the location monument or stake to the North ^{South} center end monument or stake, and is also marked by two corner monuments or stakes at each end of the claim, one on each side of and 300 feet from the center end monuments or stakes, making the claim in the form of a parallelogram.

Approx 6300 feet NW from S E C of Sec 29, T 11 S, R 8 E, G & S R B & M

RECEIVED
B.L.M. AZ STATE OFFICE
SEP 14 2 29 PM '79
PHOENIX, ARIZONA

Anthony Lane
B S & K Mining Co
Anthony Lane - Agent
Locator

BOOK 3909 PAGE 210

Write on the above lines the locality of the claim with reference to some natural object or permanent monument whereby the claim can be identified. Give the section, township and range if known and, if possible, the direction and distance from the nearest public survey marker. It is advisable to make a sketch in the space above, showing the adjoining and overlapping claims. If this is an amendment of a location notice, give the name and book and page of recording of the claim being amended.

MAP FILED IN

RECORDED BY: JEL
DEF RECORDER
2012 RD15



DOCKET: 9359
PAGE: 1010
NO. OF PAGES: 2
SEQUENCE: 92121344
ALOCAT 08/20/92
13:31:00
ENVELOPE
AMOUNT PAID \$ 6.00

W
MR T E SCARTACCINI
ASARCO INC
PO BOX 5747
TUCSON AZ 85703

AMENDED NOTICE OF LOCATION (LODE CLAIM)

63477

Notice is hereby given that ASARCO Incorporated, whose mailing address is Silver Bell Unit, Marana, Arizona 85653, by its undersigned agent, makes this amended location of the Vulcan 55 lode mining claim, in the Silver Bell Mining District, County of Pima, State of Arizona.

The claim is 1,500 feet in length along the vein or deposit of mineral bearing rock in place and 600 feet in width (300 feet on either side of the center line of the claim), forming a claim in the shape of a parallelogram. The general course of said claim is from North to South.

This Amended Notice is posted on the centerline of the claim which location monument is in Section 30, Township 11S, Range 8E, G.S.R.M..

The location monument of said claim is located approximately 199 feet west and 4,009 feet north from the SW corner of Section 29, Township 11S, Range 8E, G.S.R.M., Arizona and said claim lies within the E 1/2 of Section 30, T.11S., R.8E. & W 1/2 of Section 29 T.11S., R.8E., G.S.R.M..

The surface boundaries of the claim are described as follows: Beginning at the location monument and running thence northwesterly 100 ft to the center of the end line and the true point of beginning thence (clockwise) northeasterly 300 ft to corner 1, thence southeasterly 1500 ft to corner 2, thence southwesterly 300 ft to center end line, thence southwesterly 300 ft to corner 3, thence northwesterly 1500 ft to corner 4, thence northeasterly 300 ft to point of beginning.

There are seven substantial posts, projecting at least 4 feet above the surface of the ground, or stone monuments, at least 3 feet high, one for the location monument, one at each of the four corners and one at the center of each end line as prescribed by A.R.S. 27-204.

This claim was amended, dated and posted on the ground this 7 day of July, 1992 to exclude any portion of land which was impacted by the 'Land Trade Agreement' between ASARCO Incorporated and the United States. The original Notice of Location of this claim is recorded in the official records of Pima County, Arizona, as follows:

DATE RECORDED	BOOK	PAGE	BLM SERIAL NO.
January 11, 1971	3909	212	63477

ASARCO Incorporated

By: [Signature]
Agent

9359 1010

2

RECEIVED
BLM AZ STATE OFFICE
SEP 2 1992
9:00 A.M.
PHOENIX, ARIZONA

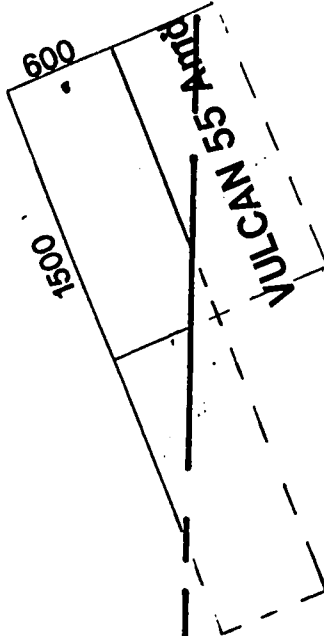
CI NA/Add/Desc Chg
ENTERED IN COMPUTER

9-15-92 [Signature]

T. 11 S.
R. 8 E.

30

29



RECEIVED
B.L.M. AZ STATE OFFICE

SEP 2 '92

5:00 AM.
PHOENIX, ARIZONA

31

32

ASARCO INCORPORATED
MARANA, ARIZONA
85653

LODE CLAIM IN PIMA COUNTY, ARIZONA
SCALE 1" = 1000'

9359

1011

STATE OF ARIZONA }
COUNTY OF PIMA }

I hereby certify that the within instrument was filed for record in Pima County, Arizona

No. 1928
Book 3259 Page 22
Date: 1979 JUN 11 AM 11 20

Witness my hand and Official Seal.

Indexed	Paged	Filed

IDA MAC SMITH
County Recorder

By *Temple Buchanan*
Deputy

Request of *Anthony Lane*

Fee: 20

Notice of Location (LODE)

NOTICE IS HEREBY GIVEN that the Vulcan No. 55 lode mining claim was located by B S & K Mining Co. Citizen of U.S. on January 11, 1971. This claim is 1,500 feet in length along the vein or deposit of mineral-bearing rock in place and 300 feet in width on each side of the middle of said vein or deposit at which this notice is posted. The general course of this claim is Northerly-Southerly and is situated in the Silver Bell Mining District, Pima County, Arizona. This claim runs from the location monument or stake on which the notice is posted 100 feet in a Northerly direction to the North center end monument or stake and 1400 feet in a Southerly direction from the location monument or stake to the South center end monument or stake, and is also marked by two corner monuments or stakes at each end of the claim, one on each side of and 300 feet from the center end monuments or stakes, making the claim in the form of a parallelogram.

Approx 7000' NW from S E C of Section 29, T 11 S, Range 8 E,
G & S R B & M

RECEIVED
B.L.M. AZ STATE OFFICE
SEP 14 2 30 PM '79
PHOENIX, ARIZONA

Anthony Lane
B S & K Mining Co.
Anthony Lane-Agent
Locstor

BOOK 3909 PAGE 212

Write on the above lines the locality of the claim with reference to some natural object or permanent monument whereby the claim can be identified. Give the section, township and range if known and, if possible, the direction and distance from the nearest public survey marker. It is advisable to make a sketch in the space above, showing the adjoining and overlapping claims. If this is an amendment of a location notice, give the name and book and page of recording of the claim being amended.

RECORDED BY: JEB
DEPUTY RECORDER
2012 RD15



KET: 9359
E: 1012
NO. OF PAGES: 2
SEQUENCE: 92121345
ALOCAT 08/20/92
13:31:00
ENVELOPE
AMOUNT PAID \$ 6.00

W
MR T E SCARTACCINI
ASARCO INC
PO BOX 5747
TUCSON AZ 85703

**AMENDED NOTICE OF LOCATION
(LODE CLAIM)**

63478

Notice is hereby given that ASARCO Incorporated, whose mailing address is Silver Bell Unit, Marana, Arizona 85653, by its undersigned agent, makes this amended location of the Vulcan 56 lode mining claim, in the Silver Bell Mining District, County of Pima, State of Arizona.

The claim is 1,500 feet in length along the vein or deposit of mineral bearing rock in place and 600 feet in width (300 feet on either side of the center line of the claim), forming a claim in the shape of a parallelogram. The general course of said claim is from North to South.

This Amended Notice is posted on the centerline of the claim which location monument is in Section 30, Township 11S, Range 8E, G.S.R.M..

The location monument of said claim is located approximately 750 feet west and 3,773 feet north from the SW corner of Section 29, Township 11S, Range 8E, G.S.R.M., Arizona and said claim lies within the E 1/2 of Section 30, T.11S., R.8E. & W 1/2 of Section 29 T.11S., R.8E., G.S.R.M..

The surface boundaries of the claim are described as follows: Beginning at the location monument and running thence northwesterly 100 ft to the center of the end line and the true point of beginning thence (clockwise) northeasterly 300 ft to corner 1, thence southeasterly 1500 ft to corner 2, thence southwesterly 300 ft to center end line, thence southwesterly 300 ft to corner 3, thence northwesterly 1500 ft to corner 4, thence northeasterly 300 ft to point of beginning.

There are seven substantial posts, projecting at least 4 feet above the surface of the ground, or stone monuments, at least 3 feet high, one for the location monument, one at each of the four corners and one at the center of each end line as prescribed by A.R.S. 27-204.

This claim was amended, dated and posted on the ground this 7 day of July, 1992 to exclude any portion of land which was impacted by the 'Land Trade Agreement' between ASARCO Incorporated and the United States. The original Notice of Location of this claim is recorded in the official records of Pima County, Arizona, as follows:

<u>DATE RECORDED</u>	<u>BOOK</u>	<u>PAGE</u>	<u>BLM SERIAL NO.</u>
January 11, 1971	3909	213	63478

ASARCO Incorporated

By: _____

Agent

PHOENIX, ARIZONA
9:00 A.M.

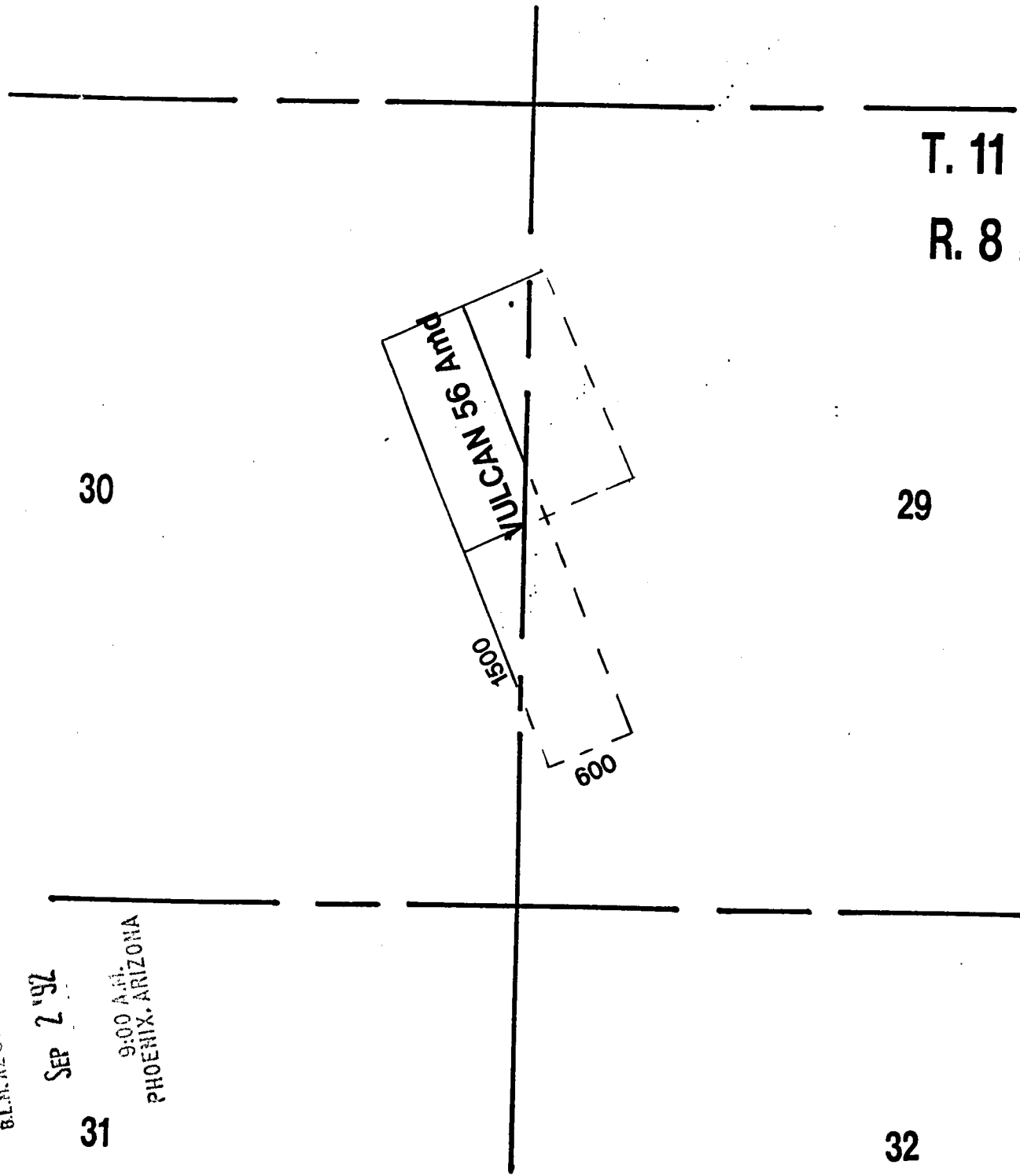
9359 1012

RECEIVED
BLM, AZ STATE OFFICE
SEP 2 1992

CI NA/Add chg/Pres
ENTERED IN COMPUTER

9-15-92

T. 11 S.
R. 8 E.



RECEIVED
B.L.M. AZ STATE OFFICE

SEP 2 '92

31

9:00 A.M.
PHOENIX, ARIZONA

32

ASARCO INCORPORATED
MARANA, ARIZONA
85653

LODE CLAIM IN PIMA COUNTY, ARIZONA
SCALE 1" = 1000'

9359

1013

STATE OF ARIZONA }
COUNTY OF PIMA } ss

I hereby certify that the within instrument was filed for record in _____ County, Arizona

No. 1929

Book 3489 Page 213

Date: 1971 Sep 11 11 11 29

Request of: Anthony Lane

Witness my hand and Official Seal.

IDA MAE SMITH
County Recorder

Indexed	Paged	Blotted
		<i>RS</i>

By: *Anthony Lane*
Deputy

Fee: 2.00

Notice of Location
(LODE)

NOTICE IS HEREBY GIVEN that the Vulcan No. 56 lode mining claim was located by B. S. & K Mining Co-Citizen of U. S. on January 11, 1971. This claim is 1,500 feet in length along the vein or deposit of mineral-bearing rock in place and 300 feet in width on each side of the middle of said vein or deposit at which this notice is posted. The general course of this claim is Northerly-Southerly and is situated in the Silver Bell Mining District, Pima County, Arizona. This claim runs from the location monument or stake on which the notice is posted 100 feet in a Northerly direction to the North center end monument or stake and 1400 feet in a Southerly direction from the location monument or stake to the South center end monument or stake, and is also marked by two corner monuments or stakes at each end of the claim, one on each side of and 300 feet from the center monuments or stakes, making the claim in the form of a parallelogram.

Approx 7300 feet N.Westerly from S E C of Sec 29, T 11 S, R 8
G & S R B & M

RECEIVED
B.L.M. AZ STATE OFFICE
SEP 14 2 30 PM '79
PHOENIX, ARIZONA

Anthony Lane
B S & K Mining Co.
Anthony Lane-Agent
Locater

BOOK 3909 PAGE 213

Write on the above lines the locality of the claim with reference to some natural object or permanent monument whereby the claim can be identified. Give the section, township and range if known and, if possible, the direction and distance from the nearest public survey marker. It is advisable to make a sketch in the space above, showing the adjoining and overlapping claims. If this is an amendment of a location notice, give the name and book and page of recording of the claim being amended.

MAP FILED IN 63296

STATE OF ARIZONA }
COUNTY OF PIMA }

I hereby certify that the within instrument was filed for record in _____ County, Arizona

No. 1917
Book 3909 Page 24
Date: 1971 JAN 11 AM 11 19
Request of: Anthony Lane

Witness my hand and Official Seal. IDA MAE SM

County Recorder

Indexed	Paged	Filed
		<i>[Signature]</i>

By *[Signature]*
Deputy Fee: 2.00

Notice of Location (LODE)

NOTICE IS HEREBY GIVEN that the Vulcan No. 57 lode mining claim was located by B S & K Mining Co-Citizen of U. S. on January 11, 19 71. This claim is 1,500 feet in length along the vein or deposit of mineral-bearing rock in place and 300 feet in width on each side of the middle of said vein or deposit at which this notice is posted. The general course of this claim is Northerly-Southerly and is situated in the Silver Bell Mining District, Pima County, Arizona. This claim runs from the location monument or stake on which the notice is posted 100 feet in a Northerly direction to the North center end monument or stake and 1400 feet in a Southerly direction from the location monument or stake to the South center end monument or stake, and is also marked by two corner monuments or stakes at each end of the claim, one on each side of and 300 feet from the center end monuments or stakes, making the claim in the form of a parallelogram.

Approx 7500 feet N. Westerly from S.E.C. of Sec 29, T 11 S, R 8 E, G & S R B & M

[Signature]
B S & K Mining Co.
Anthony Lane Agent
Locator

RECEIVED
B.L.M. AZ STATE OFFICE
SEP 14 2 30 PM '79
PHOENIX, ARIZONA
ROOM 3909 PAGE 201

Write on the above lines the locality of the claim with reference to some natural object or permanent monument whereby the claim can be identified. Give the section, township and range if known and, if possible, the direction and distance from the nearest public survey marker. It is advisable to make a sketch in the space above, showing the adjoining and overlapping claims. If this is an amendment of a location notice, give the name and book and page of recording of the claim being amended.

MAP FILED IN

STATE OF ARIZONA }
COUNTY OF PIMA }

I hereby certify that the within instrument was filed for record in Pima County, Arizona

No. 1916
Book 3409 Page 200

Date: 1971 11 11 19
Request of: Anthony Lane

Witness my hand and Official Seal.

104 MAR 5MY
County Recorder

Indexed	Filed	Recorded

By: *Theresa Baker*
Deputy

Fee: 200

Notice of Location (LODE)

NOTICE IS HEREBY GIVEN that the Vulcan No. 60 lode mining claim was located by B S & K Mining Co. Citizen of U.S. on January 11, 19 71. This claim is 1,500 feet in length along the vein or deposit of mineral-bearing rock in place and 700 feet in width on each side of the middle of said vein or deposit at which this notice is posted. The general course of this claim is Easterly-Westerly and is situated in the Silver Bell Mining District, Pima County, Arizona. This claim runs from the location monument or stake on which the notice is posted 100 feet in a Westerly direction to the West center end monument or stake and 1400 feet in a Easterly direction from the location monument or stake to the East center end monument or stake, and is also marked by two corner monuments or stakes at each end of the claim, one on each side of and 300 feet from the center end monuments or stakes, making the claim in the form of a parallelogram.

Approx 7300' Northeasterly from S. W corner Section 29, T 11 S,
R. 8 E, G & S R B & N

80 B&K 5813

RECEIVED
B.L.M. AZ STATE OFFICE
SEP 14 2 30 PM '79
PHOENIX, ARIZONA

Anthony Lane
B S & K Mining Co.
- Anthony Lane-Agent -
Locator

BOOK 3909 PAGE 200

Write on the above lines the locality of the claim with reference to some natural object or permanent monument whereby the claim can be identified. Give the section, township and range if known and, if possible, the direction and distance from the nearest public survey marker. It is advisable to make a sketch in the space above, showing the adjoining and overlapping claims. If this is an amendment of a location notice, give the name and book and page of recording of the claim being amended.

MAP FILED IN 63296

STATE OF ARIZONA
COUNTY OF PIMA

Witness my hand and official seal

Indexed	Pages	Filed
		14

FORM 412

IDA MAE SMYTH
County Recorder

AMENDED
NOTICE OF MINING LOCATION
LODE CLAIM

No. 44711
Book 3290 Page 94

Date RECEIVED 11/8/54
Request of STATE OFFICE

SEP 14 2 30 PM '79

PHOENIX, ARIZONA

TO ALL WHOM IT MAY CONCERN:

This mining Claim, the name of which is the NEVADA NO. 2 Mining Claim, situate on land belonging to the United States of America, and in which there are valuable mineral deposits, was entered upon and located for the purpose of exploration and purchase by S.T. Claflin & G.E. Baker, citizens of the United States and by mesne conveyances transferred to the

B.S. & K. Mining Co., an Arizona Corporation
(Locator must insert either "a citizen of the United States" or "who has declared his intention of becoming a citizen of the United States.")

the undersigned, on the 27th day of July, 1954.

The length of this claim is 1024.18 feet and it claims 601.44 feet in a N 47° 31' 17" E. direction and 422.74 feet in a S 47° 31' 17" W. direction from the center of the discovery point, at which this notice is posted, lengthwise of the claim, together with less than 300 feet in width of the surface grounds, on each side of the center of said claim. The general course of the lode deposit and premises is from the SW to the NE.

The claim is situated and located in the Silverbell Mining District, in Pima County, in the State of Arizona, about xxxx direction from in the SW¹ of Sec. 28 and NW¹ of Sec. 33, Twp. 11S R8E

The surface boundaries of the claim are marked upon the ground as follows: Beginning at a point in a N 47° 31' 17" E direction 601.44 feet from the amended discovery point (at which this notice is posted and which is N42° 28' 43" W, 97.36 feet from the center of the discovery cut), being in the center of the NE end line of said claim; thence in a S53° 26' 52" E direction 243.98' feet to a point, being the NE corner of said claim; thence in a S 47° 31' 17" W direction 1024.18' feet to a point, being the SE corner of said claim; thence in a N53° 26' 52" W direction 243.98 feet to a point, being the center of the SW end of said claim; thence in a N53° 26' 52" W direction 263.18' feet to a point, being the SW corner of said claim; thence in a N47° 31' 17" E direction 1024.18 feet to a point, being the NE corner of said claim; thence in a S53° 26' 52" E direction 263.18 feet to the place of beginning.

This is an amended Location Notice of the Nevada No. 2 Mining Claim, located on the 27th day of July, 1954, and recorded on the 19th day of August, 1954, in Book 745 Rec. of Mines, Page 172, Office of the Recorder of Pima County.

Dated and posted on the ground this day of July 1970

WITNESS:

William J. Lee

By B.S. & K. MINING CO.
W. H. H. H. H. H. President

This Amendment is made in pursuance of the terms of the Judgment of the Superior Court of Arizona, Pima County, entered on 27 August, 1968, in Civil Cause 198311.

AMC 63481

MAP FILED IN

63226

BOOK 745 PAGE 172
STATE OF ARIZONA
COUNTY OF PIMA

I hereby certify that the within instrument was filed for record in Pima County, State of Arizona
ANNA SULLINGER,
County Recorder

No. 36230
745
Book 745 PAGE 172
Date: 1951 AUG 19 AM 11:01
Request of: S. J. Claplin
RECORDS OF MINES

Indexed	Filed	Classified
RM		AD

mail Rt 5 Box 625.

By S. J. Claplin
Deputy

Fee: 1.00

Notice of Mining Location

LODE CLAIM

TO ALL WHOM IT MAY CONCERN:

This Mining Claim, the name of which is the Nevada No 2 Mining Claim, situate on lands belonging to the United States of America, and in which there are valuable mineral deposits, was entered upon and located for the purpose of exploration and purchase by S. J. Claplin & G. E. Baker citizens of United States

(Locators must insert either "a citizen of the United States" or "who has declared his intention of becoming a citizen of the United States.")
the undersigned, on the July 27 day of 1954

The length of this claim is 1500 feet,
and we claim 600 feet,
in a Northerly direction and 900 feet in a Southerly direction from the center of the discovery shaft, at which this notice is posted, lengthwise of the claim, together with 300 feet in width of the surface grounds, on each side of the center of said claim. The general course of the lode deposit and premises is from the Northerly to the Southerly

The claim is situated and located in the Silverbee Mining District, in Pima County, in the State of Arizona, about 100 feet in a Northerly direction from S. J. Claplin Water Well

The surface boundaries of the claim are marked upon the ground as follows: Beginning at a Monument

at a point in a Northerly direction 600 feet from the discovery shaft (at which this notice is posted), being in the center of the Northerly end line of said claim; thence 300 feet to a Monument, being the N. Easterly corner of said claim; thence 1500 feet to a Monument, being at the S. Easterly corner of said claim; thence 300 feet to a Monument at the center of the Southerly end of said claim; thence 300 feet to a Monument being at the S. Westerly corner of said claim; thence 1500 feet to a Monument at the N. Westerly corner of said claim; thence 300 feet to the place of beginning.

Dated and posted on the grounds this July 27 day of 1954

S. J. Claplin
G. E. Baker

AMC 63481

RECEIVED
BLM ARIZONA STATE OFFICE
AUG 20 PM 7:20

MAP FILED IN 63230